



CITY OF ROME DISASTER RECOVERY - PHASE 2
 SHARE 1 - PINTI FIELD AND MOHAWK RIVER BANK
 STABILIZATION
 FEMA PROJECT #667080
 AND SHARE 2 - BELLAMY HARBOR PARK BEACH RESTORATION
 FEMA PROJECT #667077

DR - 4625NY

CITY OF ROME, ONEIDA COUNTY

JUNE 2026

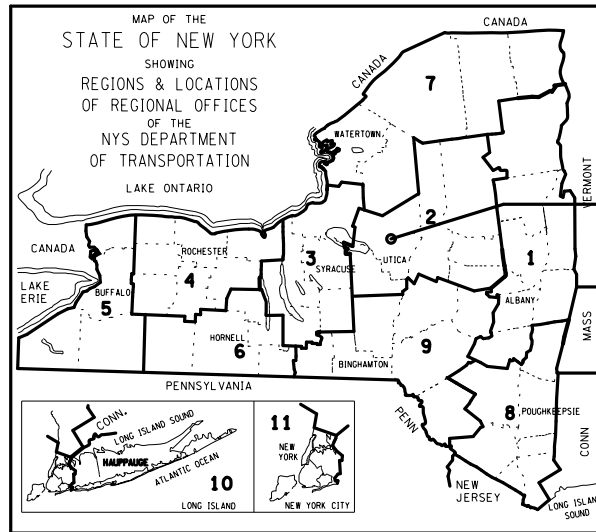
RFB - 2025 - 017R

THE LATEST REVISIONS OF THE STANDARD SHEETS MAINTAINED BY THE NYS DOT, WHICH ARE CURRENT AS OF THE STANDARD SPECIFICATIONS ADOPTION DATE SHOWN ON THE PROPOSAL COVER, SHALL BE CONSIDERED TO BE IN EFFECT. ALL PAY ITEMS AND WORK CONTAINED IN THE CONTRACT AND ANY ADDITIONAL PAY ITEMS AND WORK ENCOUNTERED DURING THE COURSE OF THE CONTRACT SHALL BE SUBJECT TO THE APPLICABLE STANDARD SHEETS UNLESS OTHERWISE SPECIFIED IN THE CONTRACT DOCUMENTS.

ALL WORK CONTEMPLATED UNDER THIS CONTRACT IS TO BE COVERED BY AND IN CONFORMITY WITH THE STANDARD SPECIFICATIONS (US CUSTOMARY) REFERENCED IN THE CONTRACT PROJECT "PROPOSAL" EXCEPT AS MODIFIED BY THESE PLANS OR BY CHANGES SET FORTH IN THE CONTRACT PROJECT "PROPOSAL."

CONTRACT PLANS HAVE BEEN DESIGNED IN ACCORDANCE WITH NYS DOT POLICIES AND GUIDELINES.

SHEET NUMBER		INDEX		DESCRIPTION		TOTAL SHEETS = 23	
1		TITLE SHEET		COVER		DRAWING NUMBER	
SHARE 1 - PINTI FIELD AND MOHAWK RIVER BANK STABILIZATION							
2	TO	4	TYPICAL SECTIONS	TYP-01	TO	TYP-03	
5			GENERAL NOTES			GNN-01	
6			OVERALL PLAN			PLN-01	
7	TO	11	MISCELLANEOUS DETAILS	MSD-01	TO	MSD-05	
12			EROSION AND SEDIMENT CONTROL NOTES			ECN-01	
13	TO	15	GENERAL PLANS	GNP-01	TO	GNP-03	
16	TO	18	LANDSCAPE PLANS	LAP-01	TO	LAP-03	
19			SIGNING AND STRIPING PLANS			SSP-01	
20			DRAINAGE AND GRADING PLAN			DRP-01	
SHARE 2 - BELLAMY HARBOR PARK BEACH RESTORATION							
21			TYPICAL SECTIONS - BELLAMY HARBOR PARK			TYP-B-01	
22			MISCELLANEOUS DETAILS - BELLAMY HARBOR PARK			MSD-B-01	
23			GENERAL PLANS - BELLAMY HARBOR PARK			GNP-B-01	



PROJECT LOCATION

PROJECT DESCRIPTION:

SHARE 1
 THIS PROJECT WILL REPAIR AND RESTORE PARK FACILITIES, CULVERT OUTFALLS, AND THE EARTHEN BANK OF THE MOHAWK RIVER AT PINTI FIELD DAMAGED DURING A FLOOD. APPROXIMATELY 640 LF OF STREAMBANK WILL BE STABILIZED AND ARMORED WITH STONE. ADA PARKING STALLS WILL ALSO BE INSTALLED AS PART OF THE RESTORATION OF A PARKING LOT.

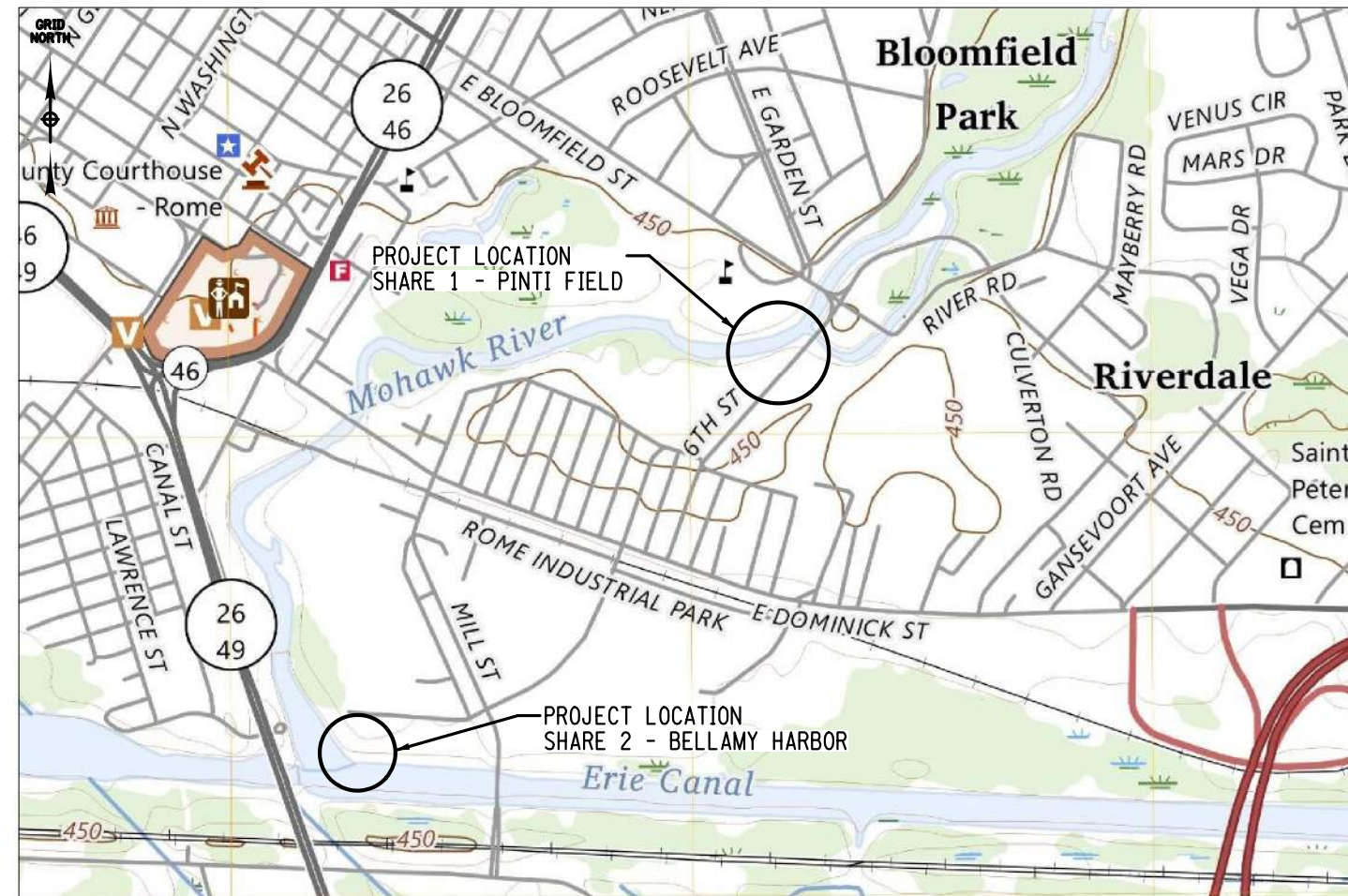
SHARE 2
 THIS PROJECT WILL RESTORE APPROXIMATELY 120 LF OF BEACH AT BELLAMY HARBOR PARK VIA THE REMOVAL OF DEPOSITED MATERIAL AND INSTALLATION OF NEW STONE BEACH MATERIAL.

TRAFFIC INFORMATION:

AADT: N/A
 % TRUCK: N/A

23 SHEETS

ONEIDA COUNTY



PROJECT LOCATION
 NOT TO SCALE

PREPARED AND RECOMMENDED BY:



EXPIRATION: 10/31/2028

CHRISTOPHER C. CORNWELL, P.E., QA/QC
 VICE PRESIDENT/DIRECTOR OF CIVIL/HIGHWAY ENGINEERING

GPI Engineering Design Planning Construction Inspection
 518.453.9431 GPINET.COM
 Greenman-Pedersen, Inc.
 80 Wolf Road, Suite 600
 Albany, NY 12205

CITY OF ROME DISASTER RECOVERY - PHASE 2		
SHARE 1 - PINTI FIELD AND MOHAWK RIVER		
BANK STABILIZATION		
SHARE 2 - BELLAMY HARBOR PARK		
BEACH RESTORATION		
BANK STABILIZATION		
CITY OF ROME		
COUNTY: ONEIDA		
FED. ROAD REG. NO.	STATE	SHEET NO.
2	N.Y.	1
FEMA PROJECT NOS. 667080 (SHARE 1) AND 667077 (SHARE 2)		

INDEX ON SHEET NO. 1

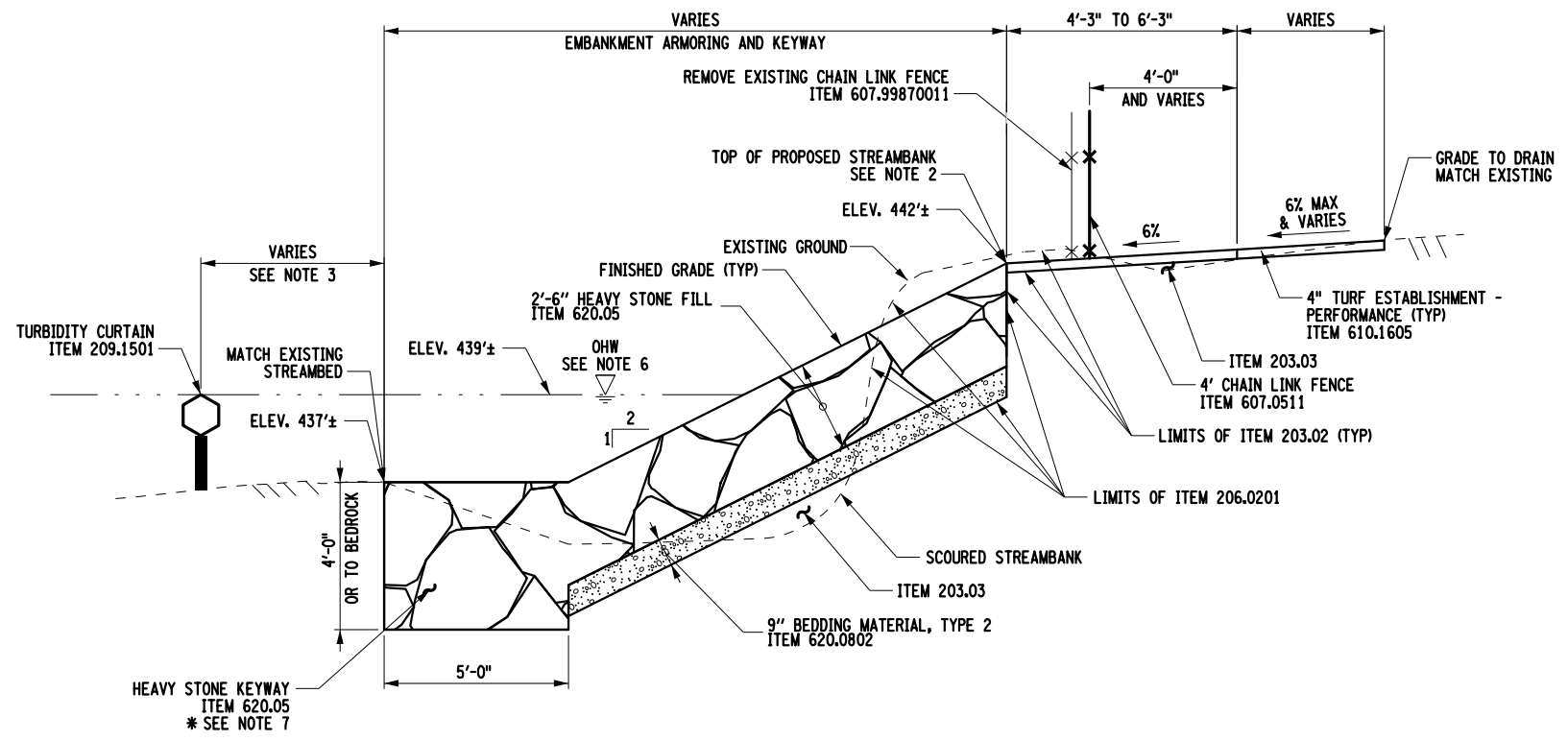
CONTRACTOR'S NAME _____
 AWARD DATE _____
 COMPLETION DATE _____
 FINAL ACCEPTANCE DATE _____
 ENGINEER IN CHARGE _____
 FINAL COST TOTAL _____

FISCAL SHARE	COST(S)

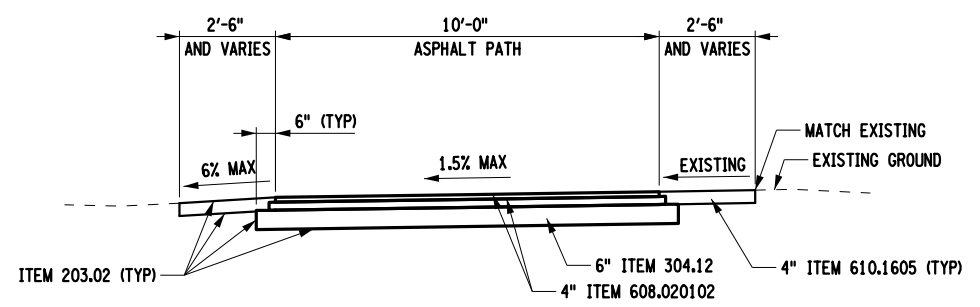
APPROVED BY

MAYOR, CITY OF ROME _____ DATE _____
 JEFFREY M. LANIGAN

PROJECT MANAGER: C. CORNWELL
 CHECK: M. HACKER
 DRAFTING: R. CLAEYS
 CHECK: C. CORNWELL
 DESIGN: M. HACKER
 JOB MANAGER: C. CORNWELL
 DESIGN SUPERVISOR: C. CORNWELL



TYPICAL SECTION 1
EMBANKMENT RESTORATION AND ARMORING
 NOT TO SCALE



TYPICAL SECTION 2
ASPHALT TRAIL SECTION
 NOT TO SCALE

ITEM	DESCRIPTION	UNIT	ITEM	DESCRIPTION	UNIT	NOTES:
203.02	UNCLASSIFIED EXCAVATION AND DISPOSAL	CY	607.99870011	REMOVE EXISTING CHAIN-LINK FENCE	LF	1. ITEM 610.1605 SHALL COMPRISE 4" TOPSOIL WITH LAWN SEED MIX. 2. THE PROPOSED TOP OF BANK HORIZONTAL CONTROL LINE (HCL) AND THEORETICAL GRADE LINE (TGL) SHALL BE DETERMINED BY THE CONTRACTOR PRIOR TO START OF CONSTRUCTION ACTIVITIES. THE ESTABLISHED TGL SHALL ALLOW FOR THE CONSTRUCTION OF THE 6'-0" (TYP) TOP OF STABILIZED BANK PITCHED TOWARDS THE MOHAWK RIVER AT 6%, AND TO ALLOW FOR POSITIVE DRAINAGE FROM THE ADJACENT PARKLANDS AT A MIN OF 0.5% TO MAX OF 6% GRADE. 3. TURBIDITY CURTAINS SHALL BE PLACED AS CLOSE TO THE WORK AS POSSIBLE WITHOUT INTERFERING WITH CONSTRUCTION OPERATIONS. 4. ITEM 608.020102 SHALL BE APPLIED IN TWO LIFTS; THE FIRST LIFT COMPRISING 2.5 INCHES OF 19.0 MIX ASPHALT AND THE SECOND LIFT COMPRISING 1.5 INCHES OF 9.5 MIX ASPHALT. 5. STRAIGHT TACK COAT MEETING THE SPECIFICATIONS OF NYS DOT ITEM 407.0103 SHALL BE PROVIDED BETWEEN EACH PAVEMENT LIFT IN ACCORDANCE WITH THE SPECIFICATIONS, PER NYS DOT STANDARD SPECIFICATION 608-5.02, THE COST OF TACK COAT IS TO BE INCLUDED IN THE BID PRICE FOR ITEM 608.020102. 6. WATER LEVEL MAY VARY BASED ON NYS CANAL CORPORATION CANAL OPERATIONS. CONTACT JEFFREY GRITSAVAGE, EASTERN REGION WATER MANAGEMENT ENGINEER AT JEFFREYGRITSAVAGE@CANALS.NY.GOV 7. DEPENDING ON FIELD CONDITIONS AND CONSTRUCTION MEANS AND METHODS, THE CONTRACTOR MAY DETERMINE THAT KEYWAY EXCAVATION IS NOT PRACTICAL WITHOUT A COFFERDAM. THE CONTRACTOR SHALL CONTACT THE ENGINEER UPON SUCH A DETERMINATION FOR EITHER EXPANDING THE USE OF COFFERDAMS OR FOR THE PROVISION OF AN ALTERNATE LAUNCHABLE TOE ARMOR DESIGN. THE QUANTITY OF ITEM 620.05 THIS CONTRACT CONTAINS A CONTINGENCY FOR THE EXTRA STONE REQUIRED FOR SUCH A DESIGN.
203.03	EMBANKMENT IN PLACE	CY	608.020102	ASPHALT SIDEWALKS, DRIVEWAYS AND BICYCLE PATHS, AND VEGETATION CONTROL STRIPS	TON	
206.0201	TRENCH AND CULVERT EXCAVATION	CY	610.1605	TURF ESTABLISHMENT PERFORMANCE	SY	
209.1501	TURBIDITY CURTAIN - TEMPORARY	LF	620.05	STONE FILLING (HEAVY)	CY	
304.12	SUBBASE COURSE, TYPE 2	CY	620.0802	BEDDING MATERIAL, TYPE 2	CY	
607.0511	VINYL COATED STEEL CHAIN-LINK FENCE ON PLASTIC COATED FRAME WITH TOP RAIL 4 FEET HIGH	LF				

AFFIX SEAL: GREENMAN - PEDERSEN, INC
 ON: 06/16/2026
 ALTERED BY: GREENMAN - PEDERSEN, INC
 ON:



EXPIRATION: 10/31/2028

AS-BUILT REVISIONS DESCRIPTION OF ALTERATIONS:	CITY OF ROME DISASTER RECOVERY - PHASE 2	PIN	BRIDGES	CULVERTS	ALL DIMENSIONS IN FT UNLESS OTHERWISE NOTED	CONTRACT NUMBER RFB 2025-017R
	SHARE 1 - FEMA PROJECT #667080	UTIL/LVL C			TYPICAL SECTIONS STREAMBANK RESTORATION	DRAWING NO. TYP-01 SHEET NO. 2
	PINTI FIELD AND MOHAWK RIVER BANK STABILIZATION					
	CITY OF ROME					
	COUNTY: ONEIDA	REGION: 2				CITY OF ROME

IT IS A VIOLATION OF LAW FOR ANY PERSON, UNLESS THEY ARE ACTING UNDER THE DIRECTION OF A LICENSED PROFESSIONAL ENGINEER, ARCHITECT, LANDSCAPE ARCHITECT, OR LAND SURVEYOR, TO ALTER AN ITEM IN ANY WAY. IF AN ITEM BEARING THE STAMP OF A LICENSED PROFESSIONAL IS ALTERED, THE ALTERING ENGINEER, ARCHITECT, LANDSCAPE ARCHITECT, OR LAND SURVEYOR SHALL STAMP THE DOCUMENT AND INCLUDE THE NOTATION "ALTERED BY" FOLLOWED BY THEIR SIGNATURE, THE DATE OF SUCH ALTERATION, AND A SPECIFIC DESCRIPTION OF THE ALTERATION.



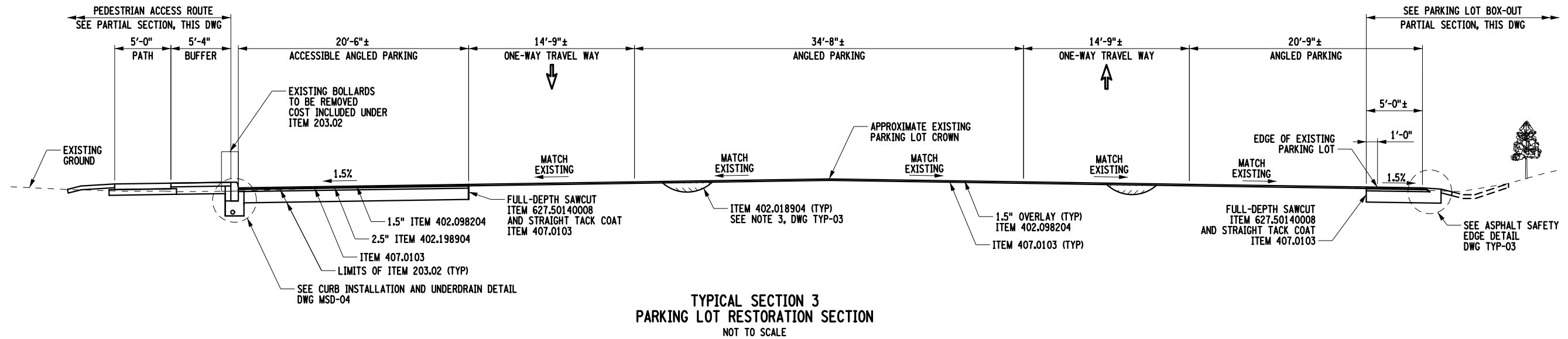
Greenman-Pedersen, Inc.
 80 Wolf Road, Suite 600
 Albany, NY 12205
 518.453.9431 GPINET.COM



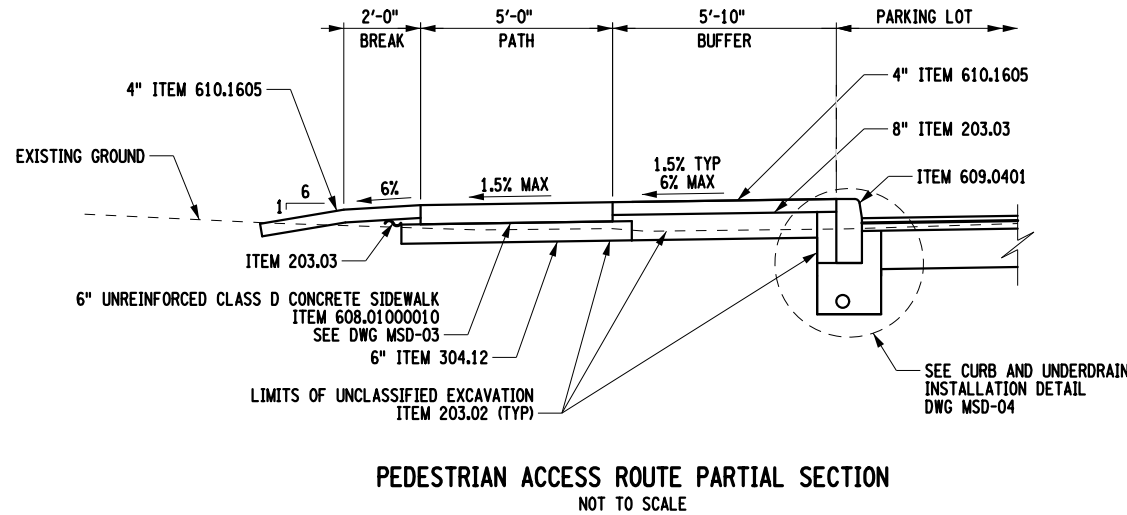
CITY OF ROME

FILE NAME = ...667080_cph_typ-bl.dgn
 DATE/TIME = 6/27/2026
 USER = mhacker

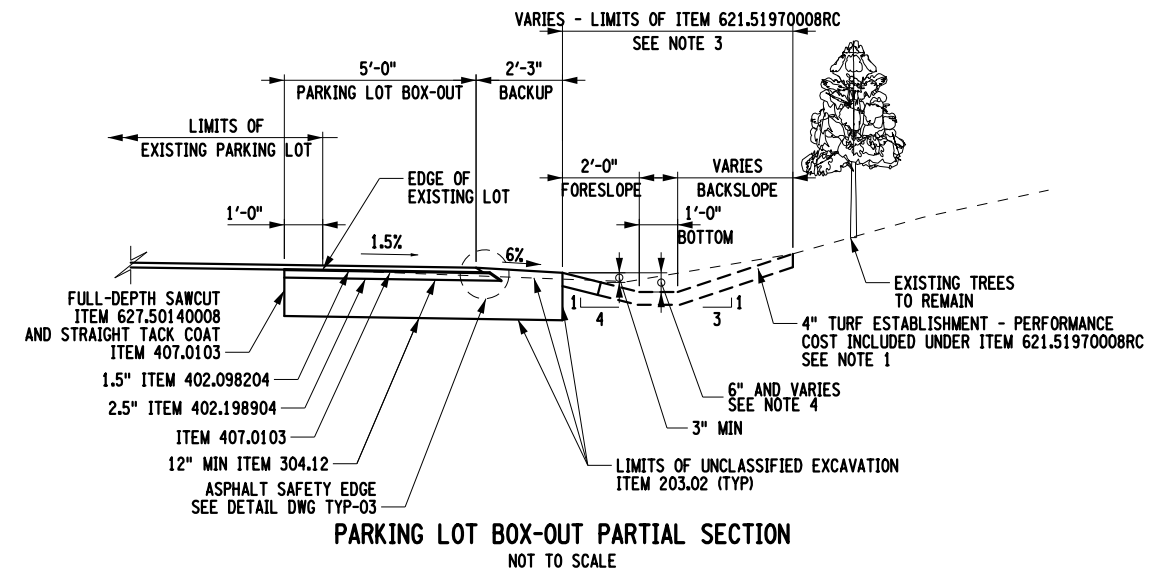
PROJECT MANAGER: C. CORNWELL
 CHECK: M. HACKER
 DRAFTING: R. CLAEYS
 CHECK: C. CORNWELL
 DESIGN: M. HACKER
 JOB MANAGER: C. CORNWELL
 DESIGN SUPERVISOR: C. CORNWELL



**TYPICAL SECTION 3
PARKING LOT RESTORATION SECTION**
NOT TO SCALE



PEDESTRIAN ACCESS ROUTE PARTIAL SECTION
NOT TO SCALE



PARKING LOT BOX-OUT PARTIAL SECTION
NOT TO SCALE

ITEM	DESCRIPTION	UNIT	ITEM	DESCRIPTION	UNIT
203.02	UNCLASSIFIED EXCAVATION AND DISPOSAL	CY	407.0103	STRAIGHT TACK COAT	GAL
203.03	EMBANKMENT IN PLACE	CY	608.01000010	CONCRETE SIDEWALKS - UNREINFORCED	CY
304.12	SUBBASE COURSE, TYPE 2	CY	609.0401	CAST-IN-PLACE CONCRETE CURB TYPE VF6	LF
402.018904	TRUING & LEVELING F9, HMA, 80 SERIES COMPACTION	TON	610.1605	TURF ESTABLISHMENT PERFORMANCE	SY
402.098204	9.5 F2 TOP COURSE HMA, 80 SERIES COMPACTION	TON	621.51970008RC	FORMING, GRADING, CLEANING AND RESHAPING DITCHES	LF
402.198904	19 F9 BINDER COURSE HMA, 80 SERIES COMPACTION	TON	627.50140008	CUTTING PAVEMENT	LF

NOTES:	
1.	ITEM 610.1605 SHALL COMPRISE 4" TOPSOIL WITH LAWN SEED MIX.
2.	STRAIGHT TACK COAT, ITEM 407.0103, SHALL BE PROVIDED BETWEEN EACH PAVEMENT LIFT IN ACCORDANCE WITH THE SPECIFICATIONS.
3.	ITEM 621.51970008RC - FORMING, GRADING, CLEANING AND RESHAPING DITCHES SHALL INCLUDE THE COST OF ALL EXCAVATION, EMBANKMENT, TEMPORARY STABILIZATION MEASURES, EROSION AND SEDIMENT CONTROL, AND TURF ESTABLISHMENT REQUIRED TO SATISFACTORILY COMPLETE THE REDITCHING WORK.
4.	THE DRAINAGE DITCH SHALL BE GRADED ABOVE TO ENSURE POSITIVE DRAINAGE AND TO PRESERVE THE EXISTING ADJACENT TREES.

AFFIX SEAL: GREENMAN - PEDERSEN, INC
ON: 06/16/2026

ALTERED BY: GREENMAN - PEDERSEN, INC
ON:



EXPIRATION: 10/31/2028

AS-BUILT REVISIONS
DESCRIPTION OF ALTERATIONS:

CITY OF ROME DISASTER RECOVERY - PHASE 2	PIN
SHARE 1 - FEMA PROJECT #667080	UTILQLVL C
PINTI FIELD AND MOHAWK RIVER BANK STABILIZATION	
CITY OF ROME	
COUNTY: ONEIDA	REGION: 2

BRIDGES	CULVERTS	ALL DIMENSIONS IN FT UNLESS OTHERWISE NOTED	CONTRACT NUMBER RFB 2025-017R
		TYPICAL SECTIONS PARKING LOT	DRAWING NO. TYP-02 SHEET NO. 3

IT IS A VIOLATION OF LAW FOR ANY PERSON, UNLESS THEY ARE ACTING UNDER THE DIRECTION OF A LICENSED PROFESSIONAL ENGINEER, ARCHITECT, LANDSCAPE ARCHITECT, OR LAND SURVEYOR, TO ALTER AN ITEM IN ANY WAY. IF AN ITEM BEARING THE STAMP OF A LICENSED PROFESSIONAL IS ALTERED, THE ALTERING ENGINEER, ARCHITECT, LANDSCAPE ARCHITECT, OR LAND SURVEYOR SHALL STAMP THE DOCUMENT AND INCLUDE THE NOTATION "ALTERED BY" FOLLOWED BY THEIR SIGNATURE, THE DATE OF SUCH ALTERATION, AND A SPECIFIC DESCRIPTION OF THE ALTERATION.



Greenman-Pedersen, Inc.
80 Wolf Road, Suite 600
Albany, NY 12205
518.453.9431 GPINET.COM

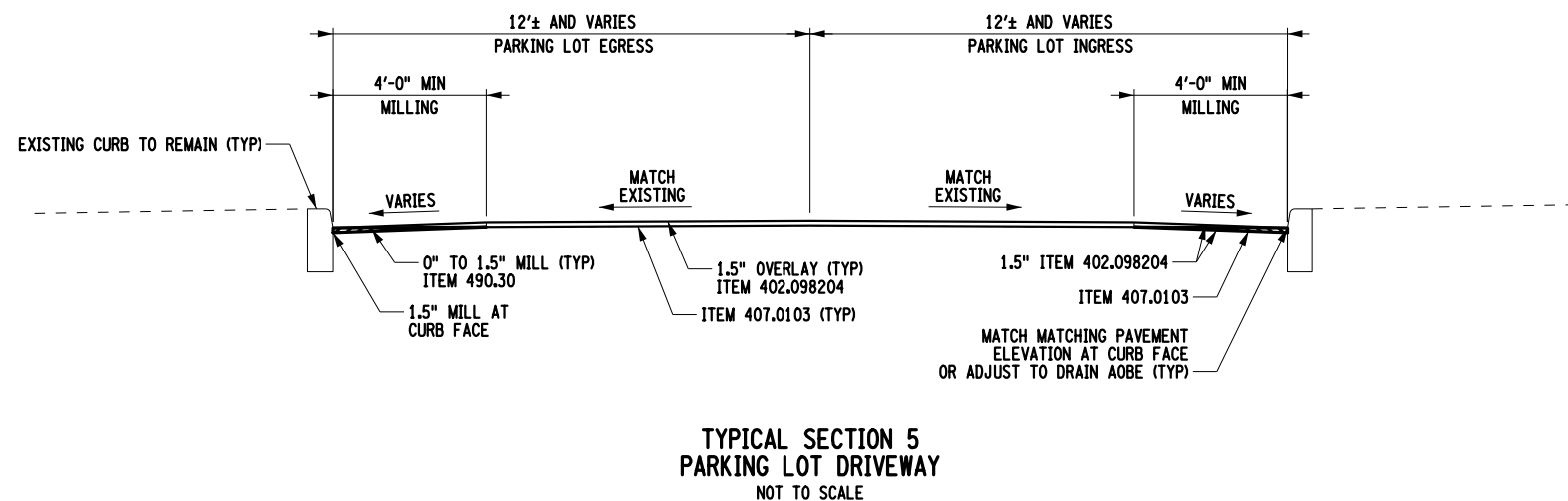
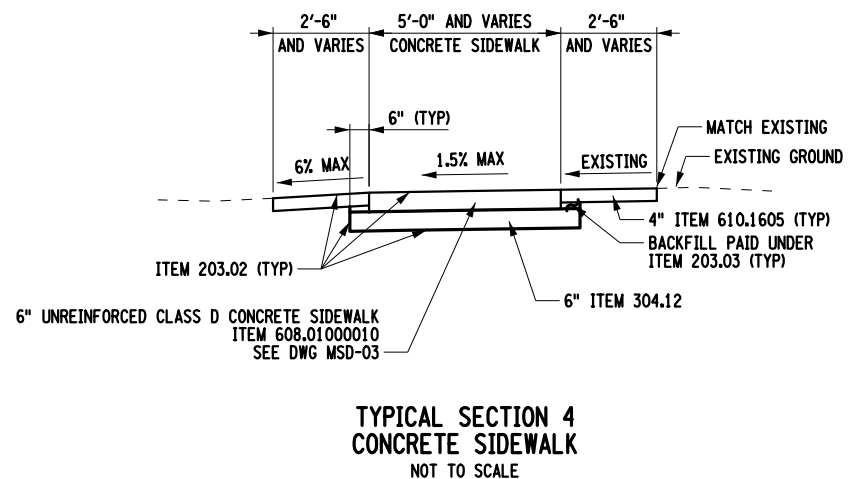
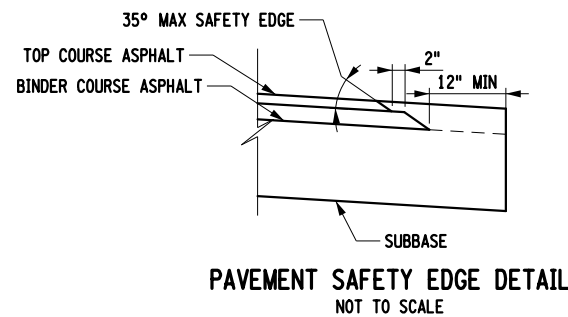


CITY OF ROME

FILE NAME = ...667080_cph_typ-02.dgn
 DATE/TIME = 6/27/2026 10:58:00
 USER = mhacker

FILE NAME = ...667080_cph_typ-03.dgn
 DATE/TIME = 6/2/2026
 USER = mhacker

DESIGN SUPERVISOR C. CORNWELL
 JOB MANAGER C. CORNWELL
 DESIGN M. HACKER
 CHECK C. CORNWELL
 DRAFTING R. CLAEYS
 CHECK M. HACKER
 PROJECT MANAGER C. CORNWELL



AFFIX SEAL: GREENMAN - PEDERSEN, INC
 ON: 06/16/2026

ALTERED BY: GREENMAN - PEDERSEN, INC
 ON:



EXPIRATION: 10/31/2028

ITEM	DESCRIPTION	UNIT	ITEM	DESCRIPTION	UNIT	NOTES:
203.02	UNCLASSIFIED EXCAVATION AND DISPOSAL	CY	407.0103	STRAIGHT TACK COAT	GAL	1. ITEM 610.1605 SHALL COMPRISE 4" TOPSOIL WITH LAWN SEED MIX. 2. STRAIGHT TACK COAT, ITEM 407.0103, SHALL BE PROVIDED BETWEEN EACH PAVEMENT LIFT IN ACCORDANCE WITH THE SPECIFICATIONS. 3. TRUING AND LEVELING, ITEM 402.018904, HAS BEEN PROVIDED FOR USE AOVE FOR CROSS-SLOPE CORRECTION TO ENSURE POSITIVE DRAINAGE THROUGHOUT THE LOT AND DRIVEWAY AND TO EFFECT ADA-COMPLIANT TIE-INS AT CURB RAMPS AND ACCESSIBLE PARKING STALLS.
203.03	EMBANKMENT IN PLACE	CY	490.30	MISCELLANEOUS COLD MILLING OF BITUMINOUS CONCRETE	SY	
304.12	SUBBASE COURSE, TYPE 2	CY	608.01000010	CONCRETE SIDEWALKS - UNREINFORCED	CY	
402.018904	TRUING & LEVELING F9, HMA, 80 SERIES COMPACTION	TON	610.1605	TURF ESTABLISHMENT PERFORMANCE	SY	
402.098204	9.5 F2 TOP COURSE HMA, 80 SERIES COMPACTION	TON				

AS-BUILT REVISIONS
 DESCRIPTION OF ALTERATIONS:

CITY OF ROME DISASTER RECOVERY - PHASE 2	PIN
SHARE 1 - FEMA PROJECT #667080	UTILQLVL C
PINTI FIELD AND MOHAWK RIVER BANK STABILIZATION	
CITY OF ROME	
COUNTY: ONEIDA	REGION: 2

BRIDGES	CULVERTS

ALL DIMENSIONS IN FT UNLESS OTHERWISE NOTED	CONTRACT NUMBER RFB 2025-017R
TYPICAL SECTIONS PARKING LOT	DRAWING NO. TYP-03 SHEET NO. 4

IT IS A VIOLATION OF LAW FOR ANY PERSON, UNLESS THEY ARE ACTING UNDER THE DIRECTION OF A LICENSED PROFESSIONAL ENGINEER, ARCHITECT, LANDSCAPE ARCHITECT, OR LAND SURVEYOR, TO ALTER AN ITEM IN ANY WAY. IF AN ITEM BEARING THE STAMP OF A LICENSED PROFESSIONAL IS ALTERED, THE ALTERING ENGINEER, ARCHITECT, LANDSCAPE ARCHITECT, OR LAND SURVEYOR SHALL STAMP THE DOCUMENT AND INCLUDE THE NOTATION "ALTERED BY" FOLLOWED BY THEIR SIGNATURE, THE DATE OF SUCH ALTERATION, AND A SPECIFIC DESCRIPTION OF THE ALTERATION.



Greenman-Pedersen, Inc.
 80 Wolf Road, Suite 600
 Albany, NY 12205
 518.453.9431 GPINET.COM



CITY OF ROME

GENERAL NOTES

- THE LATEST REVISIONS OF THE STANDARD SHEETS MAINTAINED BY THE NYSOT, WHICH ARE CURRENT ON THE DATE OF ADVERTISEMENT FOR BIDS, SHALL BE CONSIDERED TO BE IN EFFECT. ALL PAY ITEMS AND WORK CONTAINED IN THE CONTRACT AND ANY ADDITIONAL PAY ITEMS AND WORK ENCOUNTERED DURING THE COURSE OF THE CONTRACT SHALL BE SUBJECT TO THE APPLICABLE STANDARD SHEET(S) UNLESS OTHERWISE SPECIFIED IN THE CONTRACT DOCUMENTS.
- CURRENT NATIONAL "MANUAL OF UNIFORM TRAFFIC CONTROL DEVICES" (MUTCD) WITH NEW YORK STATE SUPPLEMENT SHALL BE IN EFFECT FOR THIS PROJECT.
- ADDITIONAL NOTES MAY BE FOUND ON SUBSEQUENT DRAWINGS. SUCH NOTES, WHILE PERTAINING TO THE SPECIFIC DRAWING THEY ARE PLACED ON, ALSO SUPPLEMENT THE GENERAL NOTES LISTED HEREIN.
- THE CONTRACTOR'S ATTENTION IS DIRECTED TO THE FACT THAT DUE TO THE NATURE OF RECONSTRUCTION PROJECTS, THE EXACT EXTENT OF THE WORK CANNOT ALWAYS BE ACCURATELY DETERMINED PRIOR TO THE COMMENCEMENT OF THE WORK. THESE CONTRACT DOCUMENTS HAVE BEEN PREPARED BASED ON FIELD INSPECTION AND OTHER INFORMATION AVAILABLE AT THE TIME. ACTUAL FIELD CONDITIONS MAY REQUIRE MODIFICATIONS TO CONSTRUCTION DETAILS AND WORK QUANTITIES. THE CONTRACTOR SHALL PERFORM THE WORK IN ACCORDANCE WITH THE CONDITIONS AND A.O.B.E.
- THE CONTRACTOR SHALL EXAMINE AND VERIFY IN THE FIELD ALL EXISTING CONDITIONS AND DIMENSIONS WITH THOSE SHOWN ON THE PLANS. THE CONTRACTOR SHALL USE THE FIELD CONDITIONS AND DIMENSIONS AND MAKE THE APPROPRIATE CHANGES TO THOSE SHOWN ON THE PLANS AS APPROVED BY THE ENGINEER. THE RESULTS OF THIS CHECK OF CONDITIONS AND DIMENSIONS SHALL BE SO NOTED ON THE DRAWINGS AND SUBMITTED FOR APPROVAL.
- THERE SHALL BE NO CLAIM AGAINST THE CITY BY THE CONTRACTOR FOR WORK PERTAINING TO MODIFICATIONS AS MAY BE REQUIRED DUE TO ANY DIFFERENCE BETWEEN ACTUAL FIELD CONDITIONS AND THOSE SHOWN BY THE DETAILS AND DIMENSIONS ON THE CONTRACT PLANS. THE CONTRACTOR WILL BE PAID AT THE UNIT BID PRICE FOR THE ACTUAL QUANTITIES OF MATERIALS USED OR FOR THE WORK PERFORMED, AS INDICATED BY THE VARIOUS ITEMS IN THE CONTRACT AND PER SECTION 104-04 OF THE STANDARD SPECIFICATIONS.
- THE CONTRACTOR SHOULD NOTE THAT ADDITIONAL WORK MAY BE REQUIRED AS THE CONTRACT PROGRESSES WHICH IS NOT SHOWN OR NOTED ON THE PLANS. THIS WORK SHALL BE PERFORMED BY THE CONTRACTOR A.O.B.E. AND PAYMENT SHALL BE MADE AT THE BID PRICE FOR THE APPROPRIATE ITEMS AND PER SECTION 104-04 OF THE STANDARD SPECIFICATIONS.
- ITEM 201.06 - CLEARING & GRUBBING SHALL CONSIST OF TREE TRIMMING, TREE REMOVAL, AND THE REMOVAL OF BUSHES AT VARIOUS LOCATIONS AS INDICATED IN THE PLANS AND WILL BE A.O.B.E.
- NO PAYMENT SHALL BE MADE FOR WORK CALLED FOR BY NOTES ON THE PLANS, IN THE SPECIFICATIONS, OR UNDER THE HEADING GENERAL NOTES UNLESS PAYMENT IS SPECIFICALLY INDICATED BY ITEM NUMBER. THE COST OF WORK FOR WHICH NO PAYMENT IS INDICATED SHALL BE INCLUDED IN THE UNIT PRICES BID FOR THE VARIOUS ITEMS IN THE CONTRACT.
- WHENEVER ITEMS IN THE CONTRACT REQUIRE MATERIALS TO BE REMOVED AND DISPOSED, THE COST OF SUPPLYING A DISPOSAL AREA AND TRANSPORTATION TO THAT AREA SHALL BE INCLUDED IN THE PRICE BID FOR THOSE ITEMS.
- THE CONTRACTOR SHALL PROVIDE ALL TEMPORARY SUPPORTS, BRACING OR OTHER DEVICES THAT MAY BE REQUIRED OR THAT MAY BE DIRECTED BY THE ENGINEER TO PROTECT THE SAFETY OF ADJACENT STRUCTURES, ROADWAYS OR THE VARIOUS ITEMS IN THE CONTRACT. NO SEPARATE PAYMENT SHALL BE MADE.
- PAVED AREAS DISTURBED BY THE CONTRACTOR WHICH ARE NOT PART OF THE WORK TO BE PERFORMED UNDER THIS CONTRACT, SHALL BE RESTORED TO AN ACCEPTABLE CONDITION AS SPECIFIED BY AND TO THE SATISFACTION OF THE ENGINEER, AT NO COST TO THE CITY.
- THE CONTRACTOR SHALL BE RESPONSIBLE FOR GUARDING AND PROTECTING ALL OPEN EXCAVATIONS IN ACCORDANCE WITH THE PROVISIONS OF SECTION 107.05 "SAFETY & HEALTH REQUIREMENTS" OF THE NYSOT STANDARD SPECIFICATIONS.
- THE CONTRACTOR SHALL KEEP ALL DRAINAGE FACILITIES, WITHIN THE CONTRACT LIMITS, CLEAN AND FULLY OPERATIONAL AT ALL TIMES A.O.B.E. THIS WORK SHALL BE INCLUDED UNDER VARIOUS ITEMS IN THE CONTRACT.
- THE CONTRACTOR SHALL PROVIDE SURVEY AND STAKEOUT AS REQUIRED AND IN ACCORDANCE WITH SECTION 625 OF THE STANDARD SPECIFICATIONS. COST FOR THIS WORK SHALL BE INCLUDED UNDER ITEM 625.01 - SURVEY OPERATIONS.
- THE CONTRACTOR SHALL BE REQUIRED TO PROTECT HIS OR HER WORKERS AT ALL TIMES IN CONFORMANCE WITH APPLICABLE OSHA REGULATIONS.
- WATERING NEEDED FOR VEGETATION AND OTHER LANDSCAPING ITEMS SHALL BE INCLUDED UNDER EACH RESPECTIVE ITEM IN THE CONTRACT.

- DETAILS ON THE DRAWINGS LABELED AS 'NOT TO SCALE' OR 'NTS' ARE INTENTIONALLY DRAWN NOT TO SCALE FOR VISUAL CLARITY. ALL OTHER DETAILS FOR WHICH NO SCALE IS SHOWN ARE DRAWN PROPORTIONALLY AND ARE FULLY DIMENSIONED.
- TWO WEEKS PRIOR TO THE COMMENCEMENT OF ANY WORK, THE CONTRACTOR SHALL SUBMIT A PROPOSED CONSTRUCTION SEQUENCE TO THE ENGINEER FOR APPROVAL.
- SUBMITTALS, CATALOG CUTS, SAMPLES, AND SHOP DRAWINGS MUST BE RECEIVED, REVIEWED, AND APPROVED BY THE ENGINEER PRIOR TO ORDERING, FABRICATING, OR INSTALLING MATERIALS. FAILURE TO DO SO MAY CAUSE TIME DELAYS FOR THE CONTRACTOR. THE CONTRACTOR WILL NOT BE ENTITLED TO COMPENSATION FOR SAID TIME DELAYS, REMOVALS, OR REPLACEMENTS.
- THE CONTRACTOR WILL NOTIFY THE CITY OF ANY ANTICIPATED LANE CLOSURES 72 HOURS PRIOR TO ANY LANE CLOSURES.
- THE CONTRACTOR WILL BE HELD LIABLE FOR ANY DAMAGES DONE TO EXISTING FACILITIES BY THE CONTRACTOR'S OR SUBCONTRACTOR'S FORCES. ANY SUCH DAMAGES SHALL BE SATISFACTORILY REPAIRED OR ITEMS REPLACED WITH AN APPROVED EQUAL AT THE CONTRACTOR'S EXPENSE (STANDARD SPECIFICATION 107-08 AND 107-09).

SURVEY NOTES

- A SURVEY OF BASEMAPPING INFORMATION WAS PREPARED BY SUSAN ANACKER PLLC IN SEPTEMBER 2024 AND FIELD CHECKED BY GREENMAN-PEDERSEN, INC. THE LIMITS OF THE ANACKER SURVEY IS INDICATED WITHIN THESE PLANS. THE CONTRACTOR MAY REQUEST A PDF COPY OF THIS SURVEY IF DESIRED.
- ADDITIONAL BASEMAPPING FEATURES SHOWN BEYOND INDICATED LIMITS OF ANACKER SURVEY ARE APPROXIMATE IN NATURE AND BASED ON RECORD DRAWINGS, ORTHOIMAGERY, AND PHOTOS FROM SITE VISITS. GPI MAKES NO WARRANTY OF THE ACCURACY OF THESE FEATURES, AND NO WORK SHALL BE PLANNED AND PERFORMED BASED SOLELY OFF OF THIS APPROXIMATE INFORMATION. THE UTILITY QUALITY LEVEL FOR WORK OUTSIDE OF ANACKER SURVEY LIMITS IS LEVEL "D".
- THE CONTRACTOR'S ATTENTION IS DIRECTED TO THE FACT THAT NO BATHYMETRIC SURVEY WAS COMPLETED FOR THIS PROJECT. THE LIMITS OF WORK SHOWN EXTENDING INTO THE MOHAWK RIVER ARE APPROXIMATE IN NATURE ONLY. THE QUANTITIES OF WORK RELATED TO STREAMBANK RESTORATION AND ARMORING ARE ESTIMATED FROM AVAILABLE ELEVATION DATA AND WILL VARY FROM THOSE QUANTITIES AND LIMITS DEPICTED IN THESE PLANS. ALSO REFER TO GENERAL NOTES 4 THROUGH AND INCLUDING 7, THIS DWG.

CONSTRUCTION EQUIPMENT AND VEHICLES

- ALL WORK ZONE TRAFFIC CONTROL EQUIPMENT, SIGNAGE, AND LABOR REQUIRED SHALL BE PAID UNDER THE PRICE BID FOR ITEM 619.01 - BASIC WORK ZONE TRAFFIC CONTROL.
- ALL VEHICLES AND EQUIPMENT WITHIN THE CONTRACT LIMITS AND ON TRAVEL LANES AND/OR SHOULDERS SHALL BE EQUIPPED WITH AND SHALL OPERATE A MINIMUM OF ONE AMBER ROTATING OR FLASHING LIGHT EMITTING DIODE (LED) BEACON VISIBLE FROM ALL DIRECTIONS FOR A MINIMUM OF 1000 FEET DURING DAYLIGHT. IF VISIBILITY OF A SINGLE BEACON IS BLOCKED BY A PORTION OF THE VEHICLE OR EQUIPMENT, ADDITIONAL BEACONS SHALL BE PROVIDED. BEACONS SHALL BE MOUNTED IN A MANNER WHICH DOES NOT CAUSE GLARE FOR DRIVERS USING THE ROADWAY OR THE OPERATOR OF THE VEHICLE OR EQUIPMENT.

PARKING OF CONSTRUCTION EQUIPMENT & VEHICLES AND STORAGE OF MATERIALS

- CONSTRUCTION EQUIPMENT (INCLUDING LIGHT TOWERS, IF USED), VEHICLES AND MATERIALS SHALL BE PLACED OR STORED DURING NON-WORKING HOURS A MINIMUM OF 30 FEET FROM THE EDGE OF PAVEMENT OR BEHIND TEMPORARY CONCRETE BARRIER OR GUIDE RAIL. EQUIPMENT, VEHICLES AND MATERIALS STORED BEHIND TEMPORARY CONCRETE BARRIER OR GUIDE RAIL SHALL NOT BE PLACED OR STORED WITHIN THE APPROPRIATE DEFLECTION DISTANCE SHOWN IN TABLE 619-6, GUIDE RAIL AND TEMPORARY CONCRETE BARRIER STANDARD DEFLECTION DISTANCES, IN THE STANDARD SPECIFICATIONS.
- PRIVATE VEHICLES OWNED BY THE CONTRACTOR OR THE CONTRACTOR'S WORKERS SHALL BE PARKED, DURING WORKING AND NON-WORKING HOURS, IN ACCORDANCE WITH THE REQUIREMENTS IN THE PRECEDING PARAGRAPH.

CONDITION OF TRAFFIC CONTROL DEVICES

- AT THE START OF CONTRACT WORK ALL CONES, TEMPORARY TUBULAR MARKERS, DRUMS, CONSTRUCTION BARRICADES, VERTICAL PANELS, WARNING LIGHTS, ARROW PANELS, PAVEMENT MARKING TAPE AND RAISED PAVEMENT MARKERS SHALL APPEAR IN "ACCEPTABLE" CONDITION AS DESCRIBED AND PICTURED IN THE CURRENT EDITION OF THE AMERICAN TRAFFIC SAFETY SERVICES ASSOCIATION (ATSSA) MANUAL QUALITY GUIDELINES FOR TEMPORARY TRAFFIC CONTROL DEVICES. THESE DEVICES SHALL NOT BE ALLOWED TO FALL BELOW THE "MARGINAL" CONDITION AT ANY TIME DURING THE LIFE OF THE CONTRACT.
- ALL SIGNS SHALL BE IN ACCEPTABLE CONDITION AS DESCRIBED IN THE ATSSA MANUAL QUALITY GUIDELINES FOR TEMPORARY TRAFFIC CONTROL DEVICES THROUGHOUT THE LIFE OF THE CONTRACT. NON-STANDARD SIGN LEGENDS ARE NOT ACCEPTABLE.
- RIGID SIGN PANELS SHALL HAVE A MINIMUM MOUNTING HEIGHT OF 7 FEET, MEASURED FROM THE ROADWAY SURFACE TO THE BOTTOM OF THE LOWEST SIGN PANEL. FOR SIGNS INCORPORATING AN AUXILIARY PANEL BELOW THE PRIMARY PANEL, THE MINIMUM MOUNTING HEIGHT SHALL BE 6 FEET. FLEXIBLE PANEL AND LIGHTWEIGHT RIGID PANELS SHALL BE MOUNTED IN ACCORDANCE WITH THE STANDARD SPECIFICATIONS.

PARKING LOT CLOSURE COORDINATION

- PARTIAL OR FULL CLOSURE OF THE PARKING LOT MAY BE COORDINATED WITH THE CITY OF ROME BASED UPON THE CONTRACTOR'S PROPOSED MEANS AND METHODS.

UTILITY NOTES

- LOCATION OF UTILITIES, PUBLIC AND/OR PRIVATE, INDICATED ON THE PLANS AS EXISTING AND/OR TO BE CONSTRUCTED ARE APPROXIMATE ONLY. THEIR EXACT LOCATIONS SHALL BE DETERMINED IN THE FIELD. ADDITIONAL UTILITY LINES, WHETHER ABANDONED OR IN SERVICE, MAY EXIST AND IT SHALL BE THE CONTRACTOR'S RESPONSIBILITY TO CONDUCT HIS OPERATIONS AND TAKE NECESSARY PRECAUTIONS SUCH THAT INTERFERENCE WITH OR DAMAGE TO THESE OR OTHER FACILITIES DURING THE COURSE OF CONSTRUCTION IS PREVENTED. PRIOR TO CONSTRUCTION, THE CONTRACTOR SHALL CALL "DIG SAFELY" (1-800-962-7962) TO HAVE UNDERGROUND UTILITIES LOCATED.
- IN THE EVENT THE CONTRACTOR DAMAGES AN EXISTING UTILITY SERVICE, CAUSING THE INTERRUPTION IN SAID SERVICE, THE CONTRACTOR SHALL IMMEDIATELY COMMENCE WORK TO RESTORE SERVICE AND MAY NOT CEASE WORK UNTIL SERVICE IS RESTORED. ALL COSTS TO REPAIR OR REPLACE DAMAGE UTILITIES SHALL BE AT THE EXPENSE OF THE CONTRACTOR. IF THE CONTRACTOR DOES NOT MAKE IMMEDIATE NECESSARY REPAIRS, THE RESPECTIVE OWNING COMPANIES OR MUNICIPAL FORCES MAY DO THE WORK, AND THE COST THEREOF CHARGED AGAINST THE CONTRACTOR.
- THE CONTRACTOR SHALL MAKE EXPLORATIONS IF NECESSARY A.O.B.E. TO DETERMINE THE DIMENSIONS AND LOCATIONS OF LINES THAT MAY BE SUBJECT TO DAMAGE. COST TO BE INCLUDED UNDER ITEM 206.05-TEST PIT EXCAVATION.
- THE UNDERGROUND UTILITY INFORMATION SHOWN IS BASED ON QUALITY LEVEL "C". FOUR SEPARATE QUALITY LEVELS OF SUBSURFACE UTILITY FACILITY INFORMATION ARE GENERALLY RECOGNIZED AND ARE AS FOLLOWS:

QUALITY LEVEL A IS THE HIGHEST DEGREE OF ACCURACY. THE INFORMATION SHOWN ON THE PLANS HAS BEEN OBTAINED BY THE ACTUAL EXPOSURE (OR VERIFICATION OF PREVIOUSLY EXPOSED AND SURVEYED UTILITY FACILITIES) OF THE SUBSURFACE UTILITIES, USING (TYPICALLY) MINIMALLY INTRUSIVE EXCAVATION EQUIPMENT TO DETERMINE THEIR PRECISE HORIZONTAL AND VERTICAL POSITIONS, AS WELL AS THEIR OTHER OWN FACILITY ATTRIBUTES. (SHOWN AS QLA)

QUALITY LEVEL B IS THE SECOND HIGHEST DEGREE OF ACCURACY. THE INFORMATION SHOWN ON THE PLANS HAS BEEN OBTAINED THROUGH THE APPLICATION OF APPROPRIATE SURFACE GEOPHYSICAL METHODS (I.E., UNDERGROUND CAMERAS, RADAR, SONAR, TONE OUTS, ETC.) TO IDENTIFY THE EXISTENCE AND APPROPRIATE HORIZONTAL POSITION OF SUBSURFACE UTILITY FACILITIES. QUALITY LEVEL B DATA ARE REPRODUCIBLE BY SURFACE GEOPHYSICS AT ANY POINT OF THEIR DEPICTION. THE INFORMATION WAS SURVEYED TO APPLICABLE TOLERANCES AND REDUCED ONTO THE PLANS. NO EXCAVATIONS WERE PERFORMED. (SHOWN AS QLB)

QUALITY LEVEL C IS THE THIRD HIGHEST DEGREE OF ACCURACY. THE INFORMATION SHOWN ON THE PLANS HAS BEEN OBTAINED BY SURVEYING AND PLOTTING VISIBLE ABOVE-GROUND UTILITY FEATURES AND BY USING PROFESSIONAL JUDGEMENT IN CORRELATING THIS INFORMATION TO QUALITY LEVEL D INFORMATION. (SHOWN AS QLC)

QUALITY LEVEL D IS THE LOWEST DEGREE OF ACCURACY. THE INFORMATION SHOWN ON THE PLANS WAS DERIVED SOLELY FROM EXISTING NYSOT AND/OR UTILITY COMPANY RECORDS OR RECOLLECTIONS. (SHOWN AS QLD)

- THE CONTRACTOR SHALL PROTECT ALL UNDERGROUND UTILITIES TO REMAIN IN PLACE FROM DAMAGE DURING THE CONSTRUCTION. METHODS OF PROTECTION MAY INCLUDE STEEL PLATES OVER THE UTILITY SO THAT WHEEL LOADINGS FROM CONSTRUCTION VEHICLES DO NOT DAMAGE THE UTILITY. THE COST OF PROVIDING PROTECTION OF UNDERGROUND UTILITIES SHALL BE INCLUDED UNDER VARIOUS ITEMS IN THE CONTRACT.
- PRIVATE UTILITY COMPANIES ARE ALSO REQUIRED TO ALTER/RELOCATE THEIR FACILITIES WITHIN THE PROJECT LIMITS. THE CONTRACTOR SHALL LAY OUT THE PROJECT CENTERLINE AND OTHER FEATURES TO PROVIDE THE UTILITY COMPANIES WITH SUFFICIENT INFORMATION TO ALTER/RELOCATE THEIR FACILITIES. THE COST OF THIS WORK SHALL BE INCLUDED UNDER ITEM 625.01-SURVEY OPERATIONS. ALTERATION/RELOCATIONS OF UTILITIES MAY NOT ALL BE SHOWN IN THE CONTRACT PLANS. ADDITIONAL ALTERATIONS/RELOCATIONS MAY BE REQUIRED BY THEIR RESPECTIVE OWNERS.

HIGH VOLTAGE LINES NOTE

- HIGH VOLTAGE LINES ARE PRESENT WITHIN THE PROJECT LIMITS. REFER TO ELECTRICAL SAFETY NOTE CONTAINED IN NYSOT SPECIFICATION SECTION 107-05.5 (ELECTRIC SAFETY)

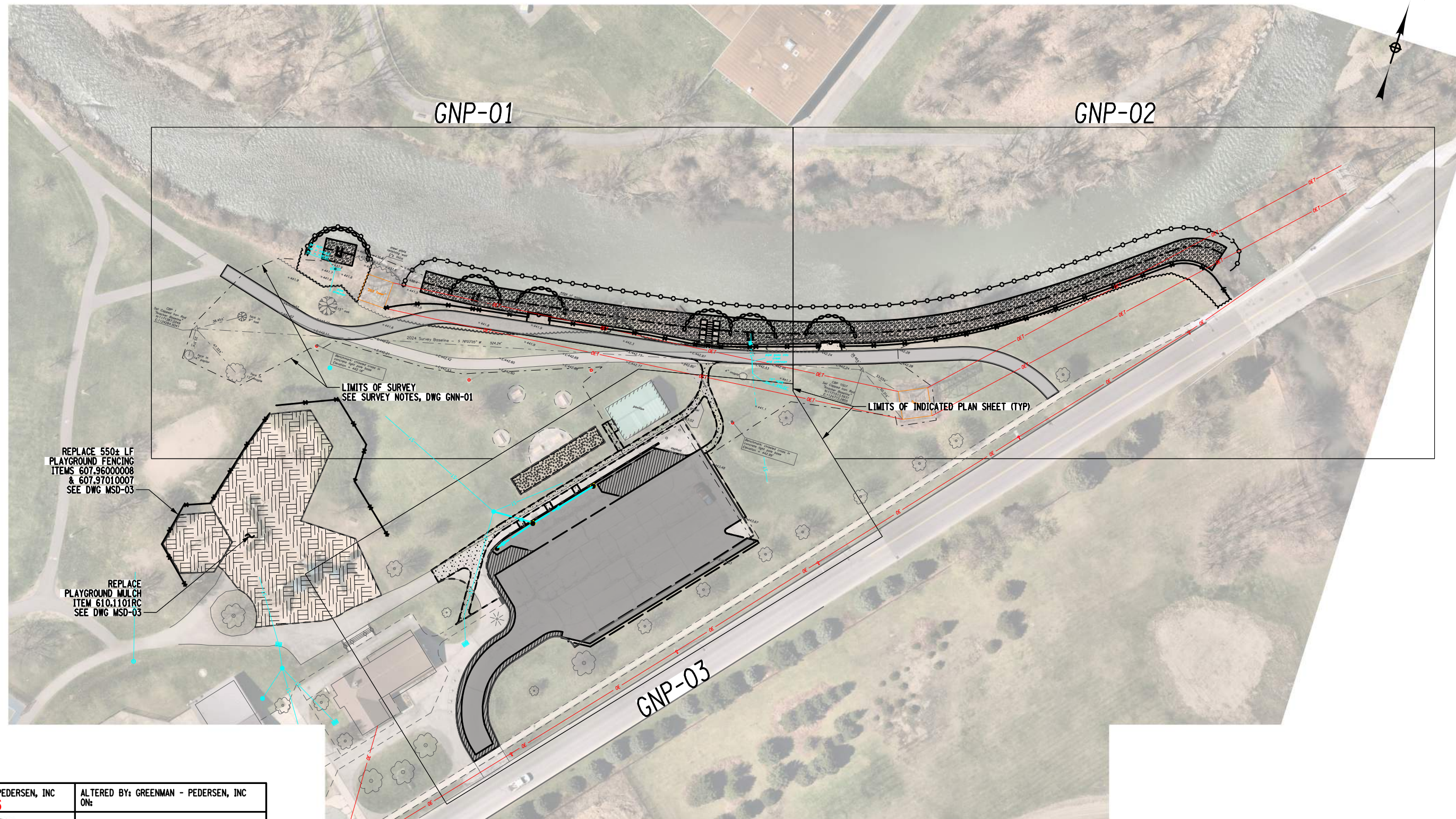
INVASIVE SPECIES NOTES

- INVASIVE SPECIES HAVE BEEN IDENTIFIED WITHIN THE PROJECT LIMITS. WHILE REMOVAL OF INVASIVE VEGETATION IS NOT INCLUDED AS PART OF THIS CONTRACT, PREVENTING THE SPREAD OF INVASIVE SPECIES IS THE CONTRACTOR'S RESPONSIBILITY AS PART OF HIS OR HER MEANS AND METHODS.
- ALL EQUIPMENT USED FOR EARTHWORK OPERATIONS SHALL BE CLEANED, AS APPROPRIATE, BEFORE BEING REMOVED FROM THE INVASIVE SPECIES AREA. CLEANING SHALL BE PERFORMED USING PHYSICAL METHODS AND HAND TOOLS SUCH AS BRUSHES, BROOMS, RAKES, OR SHOVELS TO REMOVE ALL VISIBLE SOIL AND DEBRIS FROM TRACKS, BUCKETS, BLADES, AND OTHER COMPONENTS.
- IF WATER IS USED FOR CLEANING, ALL WASH WATER AND SLURRY SHALL BE CONTAINED TO PREVENT THE INTRODUCTION OR SPREAD OF INVASIVE PLANTS OR SEEDS EITHER INTO THE PROJECT AREA OR OFF-SITE, INCLUDING DURING TRANSPORT OR DISPOSAL OF SURPLUS MATERIALS.
- THERE IS NO DIRECT PAY FOR THIS WORK.

AFFIX SEAL: GREENMAN - PEDERSEN, INC
 On: 06/16/2026
 ALTERED BY: GREENMAN - PEDERSEN, INC
 On:



AS-BUILT REVISIONS DESCRIPTION OF ALTERATIONS:	CITY OF ROME DISASTER RECOVERY - PHASE 2	PIN UTILQLVL C	BRIDGES	CULVERTS	ALL DIMENSIONS IN FT UNLESS OTHERWISE NOTED	GENERAL NOTES	CONTRACT NUMBER RFB 2025-017R
	SHARE 1 - FEMA PROJECT *667080						DRAWING NO. GNN-01
	PINTI FIELD AND MOHAWK RIVER BANK STABILIZATION						SHEET NO. 5
	CITY OF ROME						
	COUNTY: ONEIDA REGION: 2						
IT IS A VIOLATION OF LAW FOR ANY PERSON, UNLESS THEY ARE ACTING UNDER THE DIRECTION OF A LICENSED PROFESSIONAL ENGINEER, ARCHITECT, LANDSCAPE ARCHITECT, OR LAND SURVEYOR, TO ALTER AN ITEM IN ANY WAY. IF AN ITEM BEARING THE STAMP OF A LICENSED PROFESSIONAL IS ALTERED, THE ALTERING ENGINEER, ARCHITECT, LANDSCAPE ARCHITECT, OR LAND SURVEYOR SHALL STAMP THE DOCUMENT AND INCLUDE THE NOTATION "ALTERED BY" FOLLOWED BY THEIR SIGNATURE, THE DATE OF SUCH ALTERATION, AND A SPECIFIC DESCRIPTION OF THE ALTERATION.							
Greenman-Pedersen, Inc. 80 Wolf Road, Suite 600 Albany, NY 12205 518.453.9431 GPINET.COM							CITY OF ROME



REPLACE 550± LF
PLAYGROUND FENCING
ITEMS 607.96000008
& 607.97010007
SEE DWG MSD-03

REPLACE
PLAYGROUND MULCH
ITEM 610.1101RC
SEE DWG MSD-03

LIMITS OF SURVEY
SEE SURVEY NOTES, DWG GNN-01

LIMITS OF INDICATED PLAN SHEET (TYP)

GNP-03



AFFIX SEAL: GREENMAN - PEDERSEN, INC
ON: 06/16/2026

ALTERED BY: GREENMAN - PEDERSEN, INC
ON:



- NOTES:
1. THE PROPOSED PLAYGROUND FENCING, ITEM 607.97010007, SHALL BE A SOLID SQUARE METAL TYPE WITH BLACK FINISH. SEE DWG MSD-03 FOR ADDITIONAL INFORMATION.

AS-BUILT REVISIONS DESCRIPTION OF ALTERATIONS:	CITY OF ROME DISASTER RECOVERY - PHASE 2	PIN	BRIDGES	CULVERTS	ALL DIMENSIONS IN FT UNLESS OTHERWISE NOTED	CONTRACT NUMBER RFB 2025-017R
	SHARE 1 - FEMA PROJECT #667080	UTILQLVL C			OVERALL PLAN	DRAWING NO. PLN-01 SHEET NO. 6
	PINTI FIELD AND MOHAWK RIVER BANK STABILIZATION					CITY OF ROME
	CITY OF ROME					
	COUNTY: ONEIDA	REGION: 2				

IT IS A VIOLATION OF LAW FOR ANY PERSON, UNLESS THEY ARE ACTING UNDER THE DIRECTION OF A LICENSED PROFESSIONAL ENGINEER, ARCHITECT, LANDSCAPE ARCHITECT, OR LAND SURVEYOR, TO ALTER AN ITEM IN ANY WAY. IF AN ITEM BEARING THE STAMP OF A LICENSED PROFESSIONAL IS ALTERED, THE ALTERING ENGINEER, ARCHITECT, LANDSCAPE ARCHITECT, OR LAND SURVEYOR SHALL STAMP THE DOCUMENT AND INCLUDE THE NOTATION "ALTERED BY" FOLLOWED BY THEIR SIGNATURE, THE DATE OF SUCH ALTERATION, AND A SPECIFIC DESCRIPTION OF THE ALTERATION.



Greenman-Pedersen, Inc.
80 Wolf Road, Suite 600
Albany, NY 12205
518.453.9431 GPINET.COM

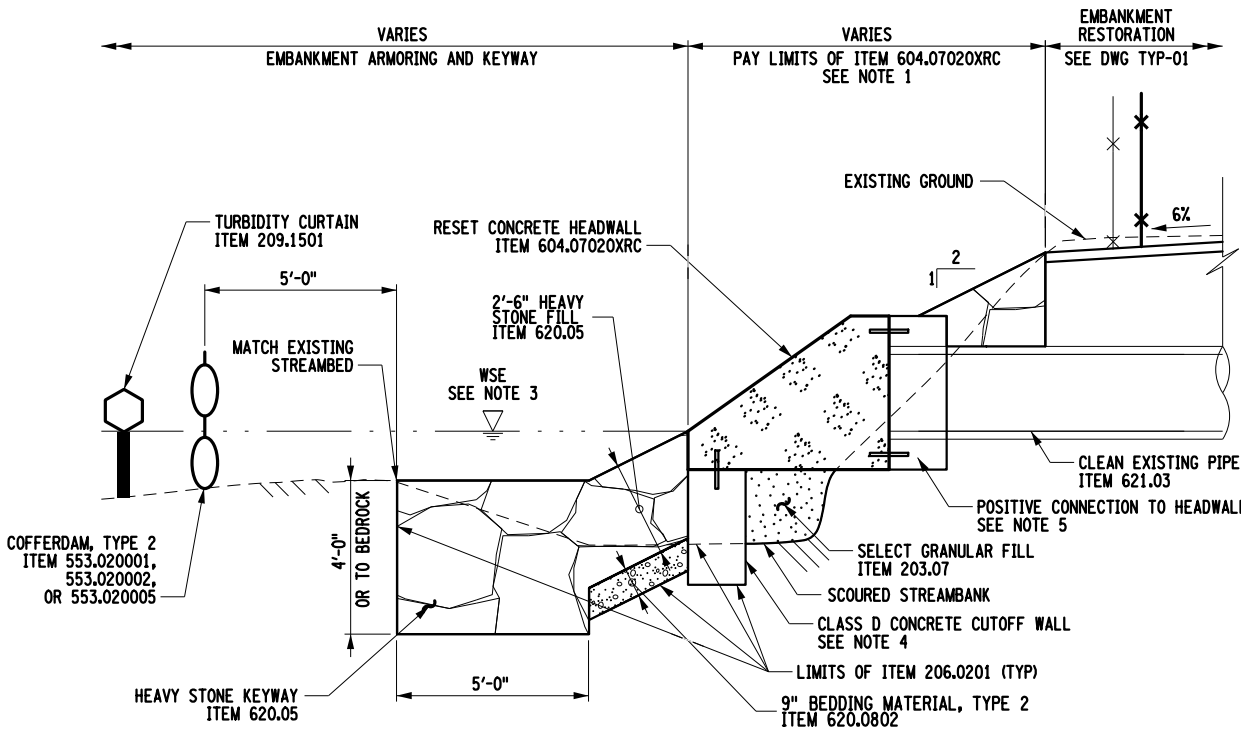


CITY OF ROME

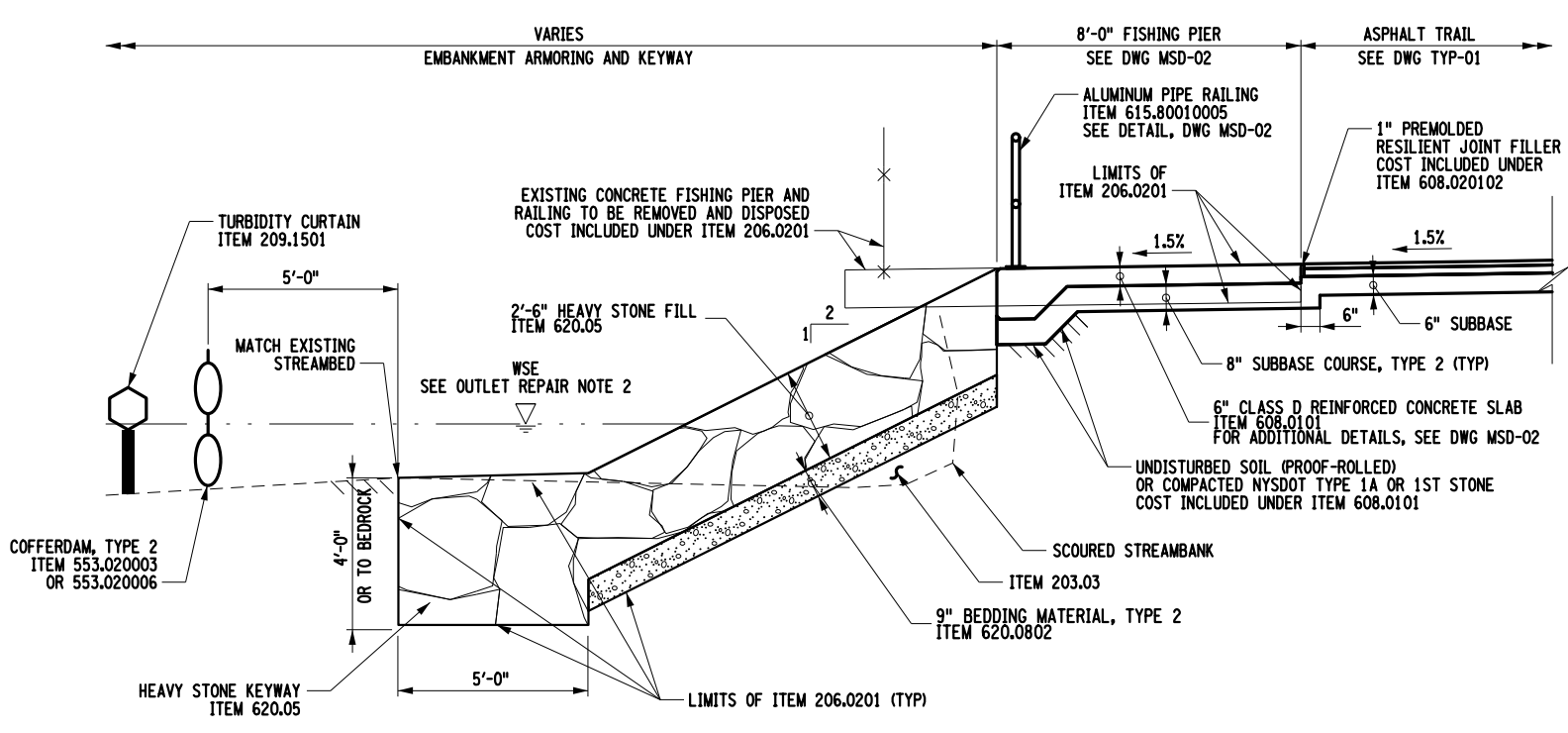
FILE NAME = ...667080_cph_pln-01.dgn
DATE/TIME = 6/27/2026
USER = mhacker

PROJECT MANAGER: C. CORNWELL
CHECK: M. HACKER
DRAFTING: R. CLAYES
CHECK: C. CORNWELL
DESIGN: M. HACKER
JOB MANAGER: C. CORNWELL
DESIGN SUPERVISOR: C. CORNWELL

PROJECT MANAGER: C. CORNWELL
 CHECK: M. HACKER
 DRAFTING: R. CLAYES
 DESIGN: M. HACKER
 JOB MANAGER: C. CORNWELL
 DESIGN SUPERVISOR: C. CORNWELL



**CULVERT OUTLET HEADWALL REPAIR
ITEM 604.07020XRC
NOT TO SCALE**



**FISHING PIER INSTALLATION DETAIL
NOT TO SCALE**

FISHING PIER INSTALLATION NOTES:
 1. FOR ADDITIONAL FISHING PIER DETAILS, SEE DWG MSD-02.

- NOTES:**
1. THE COST OF ALL WORK REQUIRED TO SUCCESSFULLY REMOVE AND/OR RELOCATE, REPAIR, AND REINSTALL THE EXISTING CULVERT HEADWALLS SHALL BE INCLUDED UNDER ITEM 604.07020XRC, EXCEPT FOR HEAVY STONE FILL (ITEM 620.05), BEDDING MATERIAL (ITEM 620.0802), AND CLEANING OF EXISTING CULVERTS (ITEM 621.03). THE LIMITS OF ITEM 604.07020XRC SHALL EXTEND FROM THE PROPOSED TOP OF BANK GRADE BREAK TO THE PROPOSED OR EXISTING HEADWALL LOCATIONS (WHICHEVER IS GREATER), AND EXTEND 5'-0" Laterally ON EITHER SIDE OF THE PIPE CENTERLINE.
 2. TO AID IN BIDDING FOR ITEM 604.07020XRC, THE CONTRACTOR SHALL FAMILIARIZE HIMSELF OR HERSELF WITH THE CONDITION OF EACH HEADWALL TO BE REPAIRED PRIOR TO SUBMITTING A BID FOR THIS PROJECT.
 3. WATER LEVEL MAY VARY BASED ON NYS CANAL CORPORATION CANAL OPERATIONS. CONTACT JEFFREY GRITSAVAGE, EASTERN REGION WATER MANAGEMENT ENGINEER AT JEFFREYGRITSAVAGE@CANALS.NY.GOV
 4. CUTOFF WALLS SHALL BE OF CLASS D CONCRETE. SEE NYS DOT BRIDGE DETAIL SHEET BD-CB10 FOR MINIMUM DIMENSIONS, MATERIALS, AND INSTALLATION DETAILS. COST INCLUDED UNDER ITEM 604.07020XRC.
 5. A POSITIVE CONNECTION SHALL BE PROVIDED BETWEEN THE PIPE AND CONCRETE HEADWALL. THE COST OF THIS CONNECTION IS INCLUDED IN ITEM 604.07020XRC. REFER TO THE SPECIAL SPECIFICATION FOR ITEM 604.07020XRC FOR DETAILS.



**IMAGE OF EXISTING
CULVERT OUTLET HEADWALL**

AFFIX SEAL: GREENMAN - PEDERSEN, INC
 On: **06/16/2026**
 ALTERED BY: GREENMAN - PEDERSEN, INC
 On:

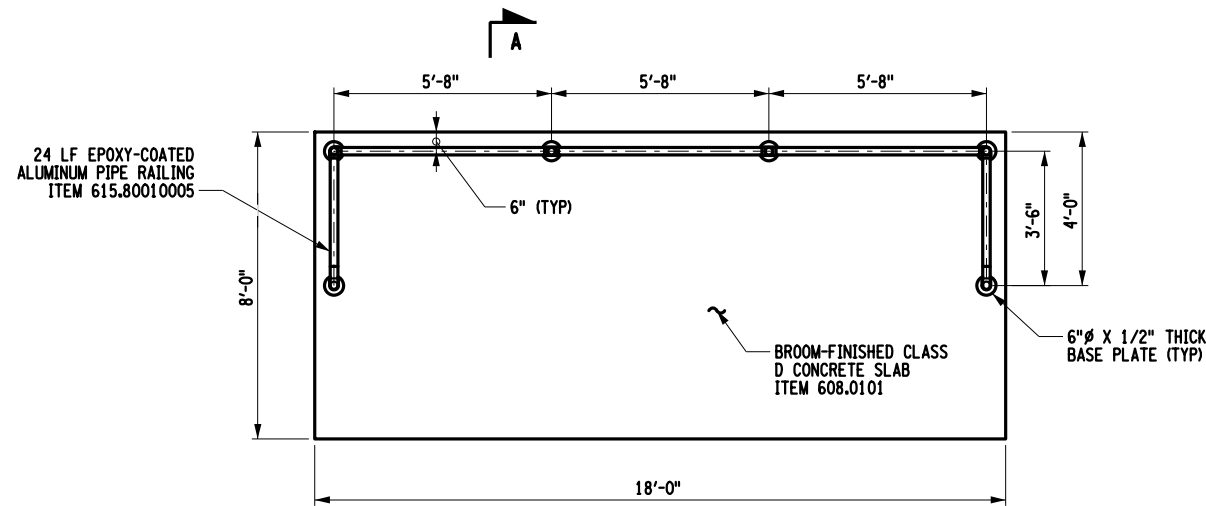


AS-BUILT REVISIONS DESCRIPTION OF ALTERATIONS:	CITY OF ROME DISASTER RECOVERY - PHASE 2	PIN UTILQLVL C	BRIDGES	CULVERTS	ALL DIMENSIONS IN ft UNLESS OTHERWISE NOTED	CONTRACT NUMBER RFB 2025-017R
	SHARE 1 - FEMA PROJECT *667080					DRAWING NO. MSD-01 SHEET NO. 7
	PINTI FIELD AND MOHAWK RIVER BANK STABILIZATION				MISCELLANEOUS DETAILS	CITY OF ROME
	CITY OF ROME					
	COUNTY: ONEIDA	REGION: 2			Greenman-Pedersen, Inc. 80 Wolf Road, Suite 600 Albany, NY 12205 518.453.9431 GPI.NET.COM	
IT IS A VIOLATION OF LAW FOR ANY PERSON, UNLESS THEY ARE ACTING UNDER THE DIRECTION OF A LICENSED PROFESSIONAL ENGINEER, ARCHITECT, LANDSCAPE ARCHITECT, OR LAND SURVEYOR, TO ALTER AN ITEM IN ANY WAY. IF AN ITEM BEARING THE STAMP OF A LICENSED PROFESSIONAL IS ALTERED, THE ALTERING ENGINEER, ARCHITECT, LANDSCAPE ARCHITECT, OR LAND SURVEYOR SHALL STAMP THE DOCUMENT AND INCLUDE THE NOTATION "ALTERED BY" FOLLOWED BY THEIR SIGNATURE, THE DATE OF SUCH ALTERATION, AND A SPECIFIC DESCRIPTION OF THE ALTERATION.						

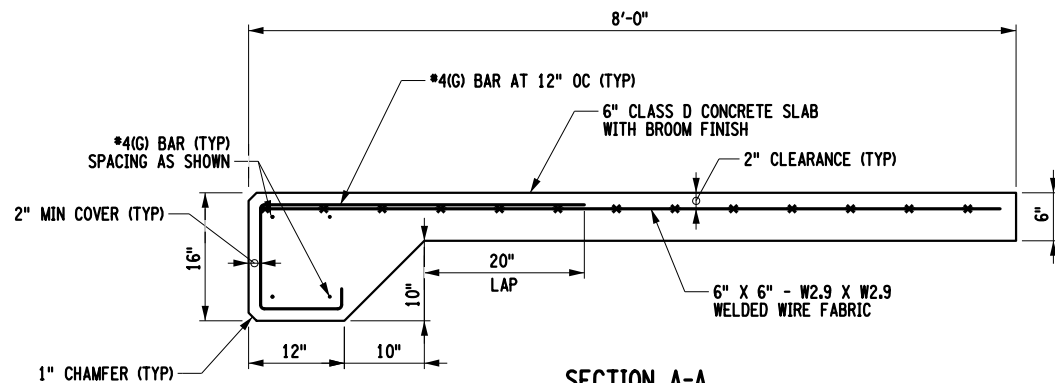
FILE NAME = ...\667080_cph_msd-01.dgn
 DATE/TIME = 6/27/2026
 USER = mhacker

FILE NAME = ...1667080_cph_msd-02.dgn
 DATE/TIME = 6/15/2026
 USER = mhacker

DESIGN SUPERVISOR C. CORNWELL
 JOB MANAGER C. CORNWELL
 DESIGN M. HACKER
 CHECK C. CORNWELL
 DRAFTING R. CLAEYS
 CHECK M. HACKER
 PROJECT MANAGER C. CORNWELL



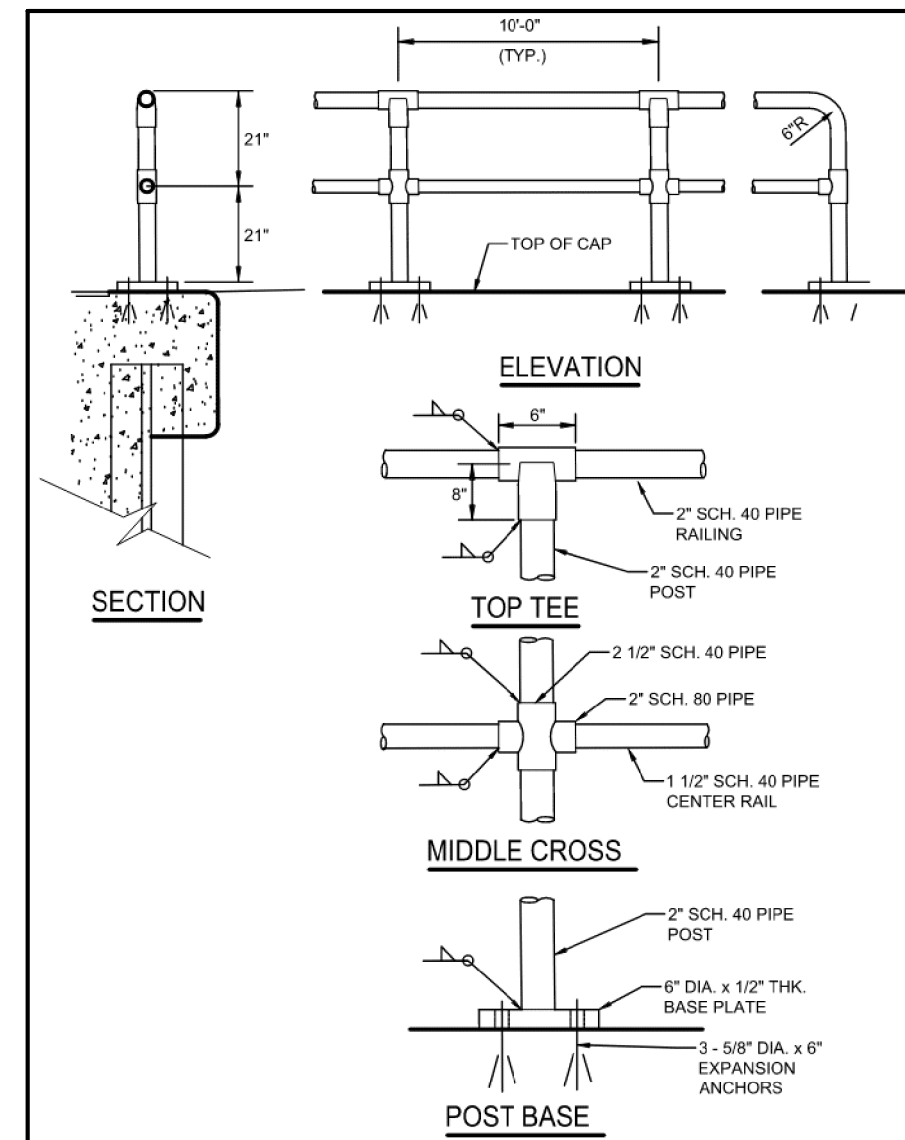
FISHING PIER DETAIL
 PLAN VIEW
 NOT TO SCALE



SECTION A-A
 FISHING PIER
 NOT TO SCALE

FISHING PIER NOTES:

- THIS DETAIL ADAPTED FROM CITY OF ROME RFB 2021-09 CONTRACT PLANS PREPARED BY PLUMLEY ENGINEERING, P.C.
- THE CONCRETE PAD SHALL CONFORM TO THE FOLLOWING SPECIFICATIONS:
 - 28-DAY COMPRESSIVE STRENGTH OF 4000 PSI (MIN).
 - SLUMP RANGE OF 1 TO 3 INCHES.
 - TYPE 1-A (NORMAL AIR ENTRAINED CEMENT IN ACCORDANCE WITH ASTM C150. ENTRAINED AIR SHALL BE FROM 5.5% TO 9.5%.
 - MAXIMUM AGGREGATE SIZE OF 1 INCH.
 - ALL REINFORCING BARS SHALL BE GRADE 60 GALVANIZED STEEL.
- THE COST OF ALL REINFORCEMENT SHALL BE INCLUDED UNDER THE PRICE BID FOR ITEM 608.0101.



ITEM 615.80010005
 EPOXY-COATED ALUMINUM PIPE RAILING, TYPE 01 DETAIL
 NOT TO SCALE

PIPE RAILING NOTES:

- THIS DETAIL ADAPTED FROM CITY OF ROME RFB 2021-010 CONTRACT PLANS PREPARED BY RAMBOLL AMERICAS ENGINEERING SOLUTIONS, INC.
- RAILING SHALL BE OF ALL WELDED ALUMINUM CONSTRUCTION.
- WELDS SHALL BE GROUND SMOOTH.
- PRIME AND PAINT WITH 2 COATS OF BLACK EPOXY FINISH. COST OF EPOXY COATING INCLUDED IN ITEM 615.80010005.
- THE COST BID FOR ITEM 615.80010005 SHALL INCLUDE ALL MATERIALS, EQUIPMENT, MOUNTING HARDWARE, ETC. REQUIRED TO SATISFACTORILY INSTALL THE ALUMINUM PIPE RAILING AS SHOWN.

AFFIX SEAL: GREENMAN - PEDERSEN, INC
 On: 06/16/2026
 ALTERED BY: GREENMAN - PEDERSEN, INC
 On:



AS-BUILT REVISIONS DESCRIPTION OF ALTERATIONS:	CITY OF ROME DISASTER RECOVERY - PHASE 2	PIN	BRIDGES	CULVERTS	ALL DIMENSIONS IN FT UNLESS OTHERWISE NOTED	CONTRACT NUMBER RFB 2025-017R
	SHARE 1 - FEMA PROJECT #667080	UTIL/LVL C			MISCELLANEOUS DETAILS	DRAWING NO. MSD-02 SHEET NO. 8
	PINTI FIELD AND MOHAWK RIVER BANK STABILIZATION					CITY OF ROME
	CITY OF ROME					

CITY OF ROME	REGION: 2
--------------	-----------

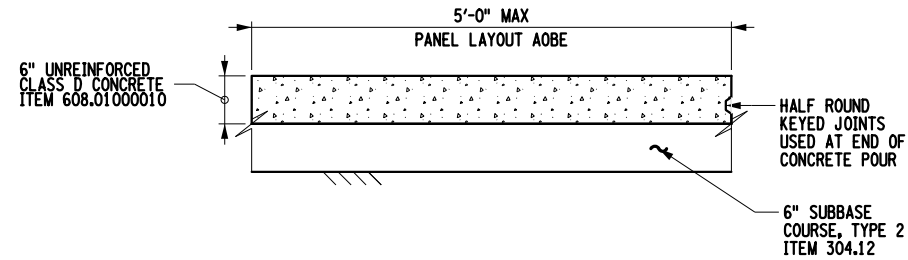
IT IS A VIOLATION OF LAW FOR ANY PERSON, UNLESS THEY ARE ACTING UNDER THE DIRECTION OF A LICENSED PROFESSIONAL ENGINEER, ARCHITECT, LANDSCAPE ARCHITECT, OR LAND SURVEYOR, TO ALTER AN ITEM IN ANY WAY. IF AN ITEM BEARING THE STAMP OF A LICENSED PROFESSIONAL IS ALTERED, THE ALTERING ENGINEER, ARCHITECT, LANDSCAPE ARCHITECT, OR LAND SURVEYOR SHALL STAMP THE DOCUMENT AND INCLUDE THE NOTATION "ALTERED BY" FOLLOWED BY THEIR SIGNATURE, THE DATE OF SUCH ALTERATION, AND A SPECIFIC DESCRIPTION OF THE ALTERATION.



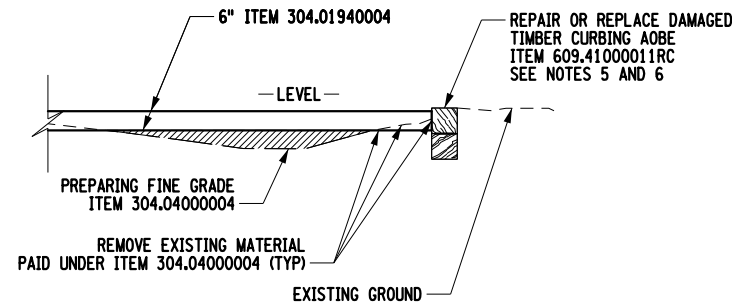
Greenman-Pedersen, Inc.
 80 Wolf Road, Suite 600
 Albany, NY 12205
 518.453.9431 GPINET.COM



CITY OF ROME



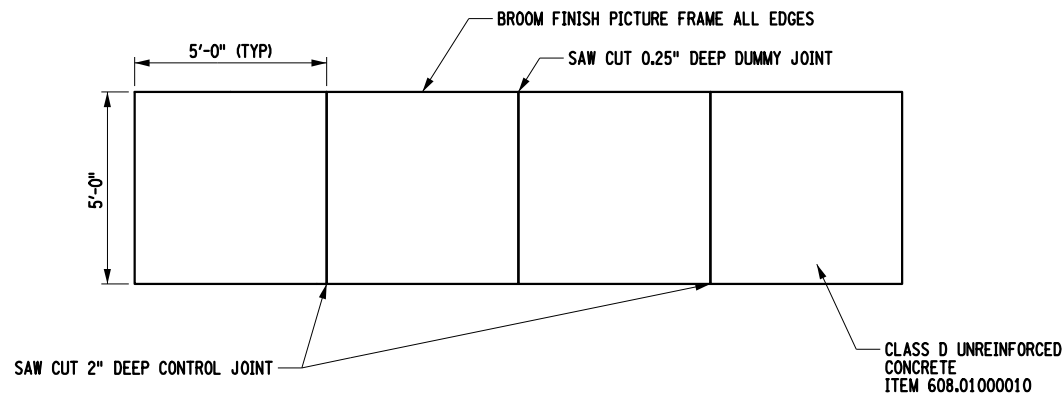
CONCRETE PATH INSTALLATION DETAIL SECTION VIEW
NOT TO SCALE



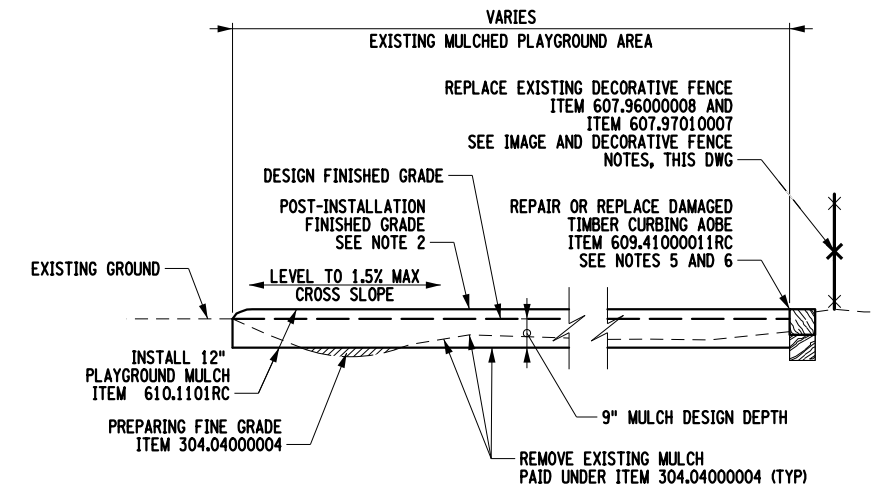
BOCCE COURT REPAIR DETAIL
NOT TO SCALE



EXAMPLE STYLE AND FINISH FOR ITEM 607.97010007



CONCRETE PATH INSTALLATION DETAIL PLAN VIEW
NOT TO SCALE



PLAYGROUND RESTORATION DETAIL
NOT TO SCALE

CONCRETE PATH NOTES:

1. THIS DETAIL ADAPTED FROM "NEW CLASS D CONCRETE MAINLINE SIDEWALK" DETAIL, CITY OF ROME - ONEIDA COUNTY, NY ASPHALT AND CONCRETE DETAILS SHEET 1 OF 1.
2. ITEM 608.01000010 SHALL INCLUDE THE SAWCUTTING AND FINISHING WORK SHOWN THESE DETAILS.

DECORATIVE FENCE NOTES:

1. ITEM 607.97010007 SHALL BE BLACK IN COLOR AND COMPRISE SOLID SQUARE METAL ELEMENTS. SEE EXAMPLE PHOTO, THIS DWG, FOR THE PREFERRED STYLE AND TYPE.
2. STEEL SHALL ALSO BE AN ACCEPTABLE MATERIAL FOR FENCE POSTS AND MEMBERS, IN ADDITION TO THE ALUMINUM AS INDICATED IN THE SPECIAL SPECIFICATIONS FOR ITEM 607.97010007.
3. THE CONTRACTOR SHALL CONFIRM WITH THE CITY OF ROME THAT THE PROPOSED DECORATIVE FENCE IS SATISFACTORY PRIOR TO ORDERING MATERIALS FOR THIS ITEM.

PLAYGROUND RESTORATION AND BOCCE COURT REPAIR NOTES:

1. PLAYGROUND MULCH, ITEM 610.1101RC, SHALL BE AN ENGINEERED WOOD FIBER PRODUCT AND SHALL COMPLY WITH ASTM F1951-99 AND ASTM F1292-99/04.
2. TO ACCOUNT FOR DECOMPOSITION AND COMPACTION FROM USE, AN INSTALLATION DEPTH OF 12" ITEM 610.1101RC IS ASSUMED TO BE REQUIRED TO MEET A 9" MINIMUM DESIGN DEPTH OF MULCH. THESE DEPTHS MAY VARY, SEE NOTE 3, BELOW.
3. PRIOR TO ORDERING PLAYGROUND MULCH, THE CONTRACTOR SHALL MEASURE THE MAXIMUM FALL DISTANCE FROM THE EXISTING PLAYGROUND EQUIPMENT TO THE FINISHED GRADE OF PLAYGROUND MULCH. THE CONTRACTOR SHALL CONSULT WITH THE MANUFACTURER'S PRODUCT SPECIFICATIONS TO VERIFY THE REQUIRED INSTALLATION AND DESIGN DEPTHS OF THE SELECTED PRODUCT TO ATTENUATE IMPACTS FROM FALLS AT THIS HEIGHT.
4. REFER TO THE USCPSC PUBLIC PLAYGROUND SAFETY HANDBOOK DATED 7/30/2025 FOR ADDITIONAL REQUIREMENTS AND GUIDELINES:
https://www.cpsc.gov/s3fs-public/325_PublicPlaygroundSafetyHandbook2025_7-30-25_1.pdf?VersionId=tpCoaKp.DSdJ0QmD4_29kwEHeOgFpHM2
5. THE PRICE BID FOR ITEM 609.41000011RC SHALL INCLUDE THE COST OF ALL WORK AS DESCRIBED IN THE NYSDOT SPECIAL SPECIFICATION FOR ITEM 609.41000011 AND SHALL ALSO INCLUDE THE COST OF ALL INCIDENTAL EXCAVATION, BACKFILL, HARDWARE, TURF ESTABLISHMENT, RESTORATION, ETC. REQUIRED TO COMPLETE THE WORK.
6. FOR THE PURPOSES OF BIDDING, IT IS ASSUMED THAT 100 LF OF 6"x6" TIMBER CURB SEGMENTS WILL REQUIRE REPLACEMENT UNDER ITEM 609.41000011RC. NO ADJUSTMENT TO THE UNIT PRICE BID FOR ITEM 609.41000011RC WILL BE MADE POST-AWARD REGARDLESS OF THE ACTUAL QUANTITY OF WORK PERFORMED.

AFFIX SEAL: GREENMAN - PEDERSEN, INC
ON: **06/16/2026**

ALTERED BY: GREENMAN - PEDERSEN, INC
ON:



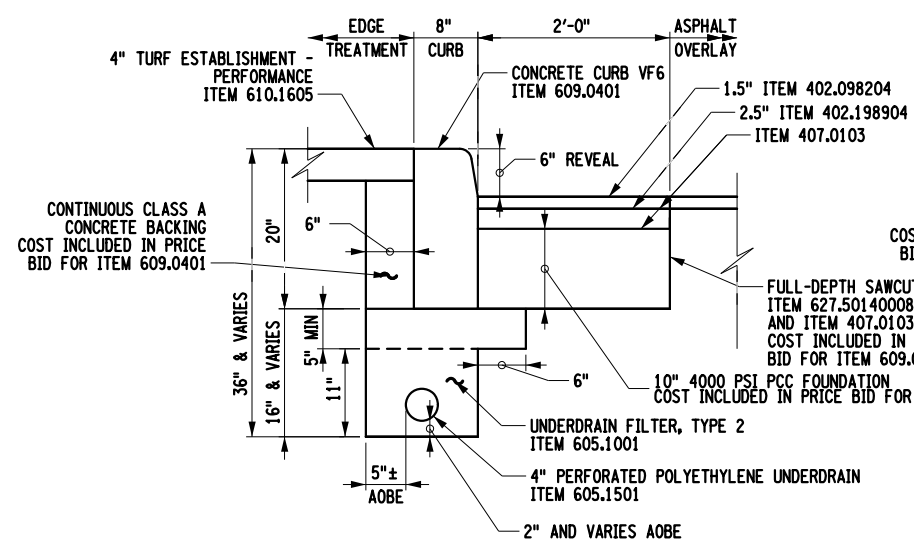
EXPIRATION: 10/31/2028

AS-BUILT REVISIONS DESCRIPTION OF ALTERATIONS:	CITY OF ROME DISASTER RECOVERY - PHASE 2	PIN UTILQLVL C	BRIDGES	CULVERTS	ALL DIMENSIONS IN FT UNLESS OTHERWISE NOTED	CONTRACT NUMBER RFB 2025-017R	
	SHARE 1 - FEMA PROJECT *667080					DRAWING NO. MSD-03	
	PINTI FIELD AND MOHAWK RIVER BANK STABILIZATION					SHEET NO. 9	
	CITY OF ROME						
	COUNTY: ONEIDA	REGION: 2					
<p>IT IS A VIOLATION OF LAW FOR ANY PERSON, UNLESS THEY ARE ACTING UNDER THE DIRECTION OF A LICENSED PROFESSIONAL ENGINEER, ARCHITECT, LANDSCAPE ARCHITECT, OR LAND SURVEYOR, TO ALTER AN ITEM IN ANY WAY. IF AN ITEM BEARING THE STAMP OF A LICENSED PROFESSIONAL IS ALTERED, THE ALTERING ENGINEER, ARCHITECT, LANDSCAPE ARCHITECT, OR LAND SURVEYOR SHALL STAMP THE DOCUMENT AND INCLUDE THE NOTATION "ALTERED BY" FOLLOWED BY THEIR SIGNATURE, THE DATE OF SUCH ALTERATION, AND A SPECIFIC DESCRIPTION OF THE ALTERATION.</p>						<p>GPI Greenman-Pedersen, Inc. 80 Wolf Road, Suite 600 Albany, NY 12205 518.453.9431 GPI.NET.COM</p>	<p>CITY OF ROME</p>

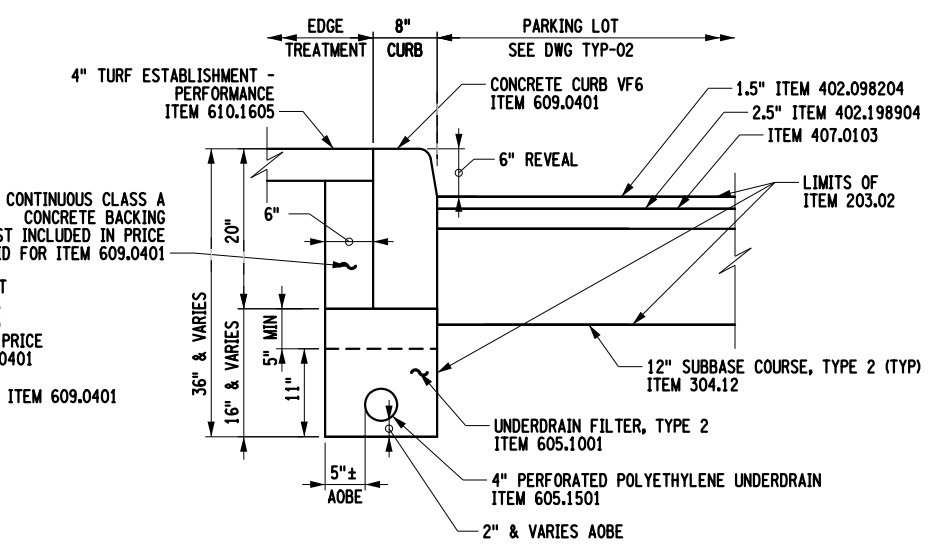
FILE NAME = ...1667080_cph_msd-03.dgn
DATE/TIME = 6/27/2026
USER = mhacker

PROJECT MANAGER: C. CORNWELL
CHECK: M. HACKER
DRAFTING: R. CLAEYS
CHECK: C. CORNWELL
DESIGN: M. HACKER
JOB MANAGER: C. CORNWELL
DESIGN SUPERVISOR: C. CORNWELL

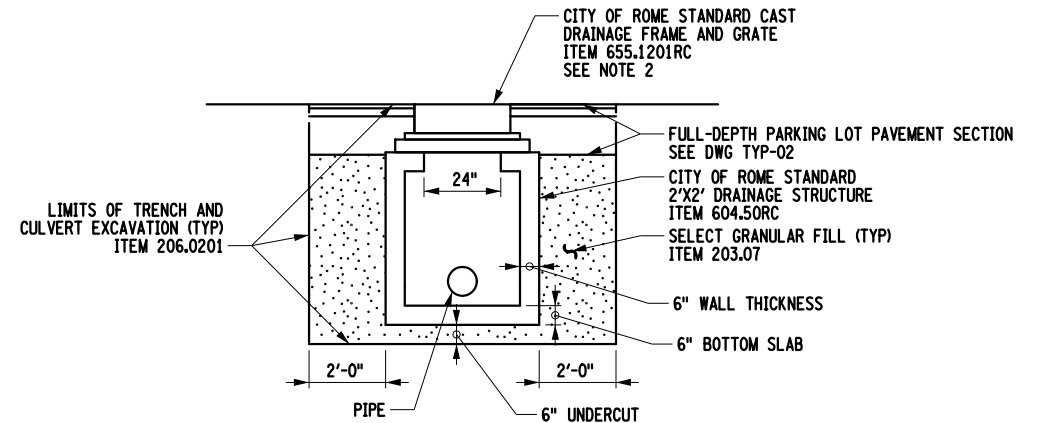
PROJECT MANAGER: C. CORNWELL
 CHECK: M. HACKER
 DRAFTING: R. CLAEYS
 DESIGN: M. HACKER
 JOB MANAGER: C. CORNWELL
 DESIGN SUPERVISOR: C. CORNWELL



**CURB AND UNDERDRAIN DETAIL
RETROFIT CURB INSTALLATION**
NOT TO SCALE



**CURB AND UNDERDRAIN DETAIL
ADJACENT TO FULL-DEPTH RECONSTRUCTION**
NOT TO SCALE

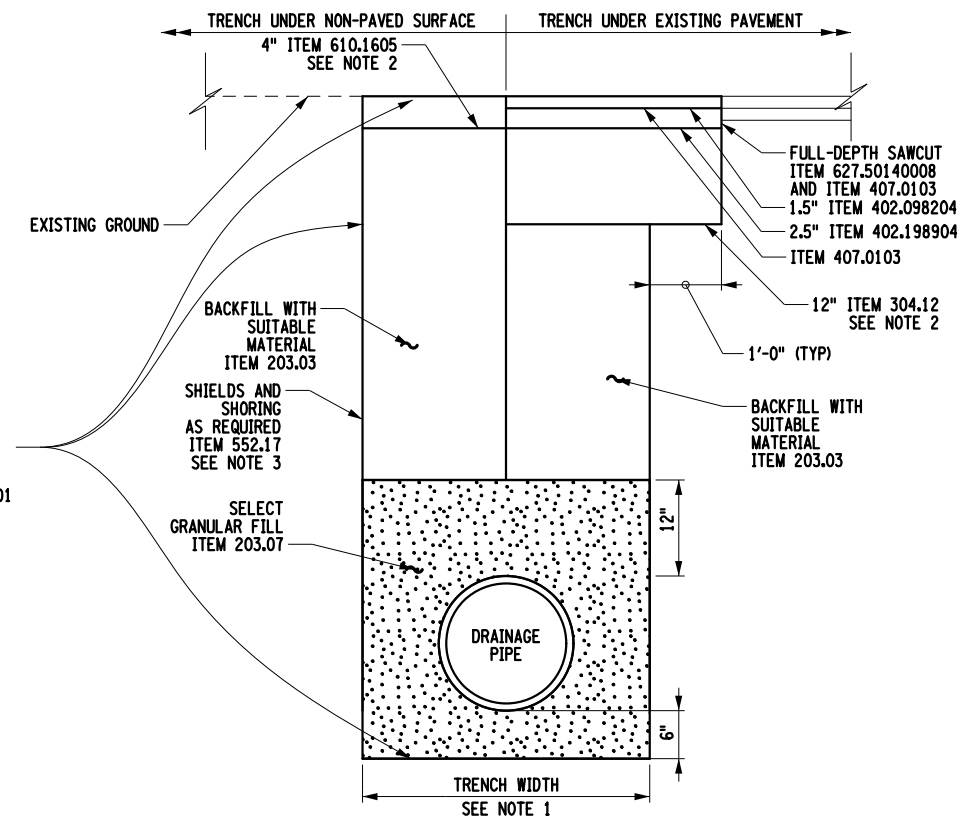


STANDARD PRECAST DRAINAGE INLET (2X2)
NOT TO SCALE

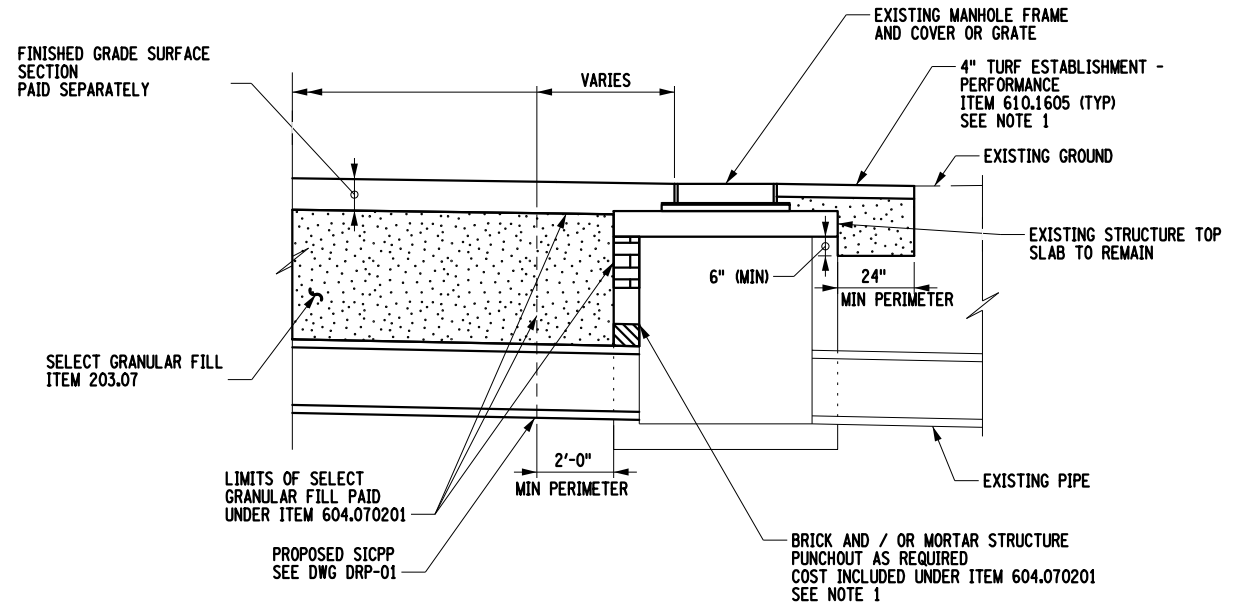
- STANDARD PRECAST DRAINAGE INLET NOTES:**
- THIS DETAIL ADAPTED FROM CITY OF ROME - ONEIDA COUNTY, NY STORM AND SANITARY DETAILS SHEET 1 OF 1.
 - ITEM 655.1201RC - CITY OF ROME STANDARD CAST DRAINAGE FRAME AND GRATE SHALL BE SUPPLIED BY THE CITY OF ROME.

- CURB AND UNDERDRAIN DETAIL NOTES:**
- THIS DETAIL ADAPTED FROM CITY OF ROME - ONEIDA COUNTY, NY ASPHALT AND CONCRETE DETAILS SHEET 1 OF 1.
 - ALL EXCAVATION FOR CURB, UNDERDRAIN, CONCRETE BACKING, AND PCC FOUNDATION THESE DETAILS IS INCLUDED IN THE PRICE BID FOR ITEM 609.0401. SEE NYSDOT STANDARD SPECIFICATIONS SECTION 609-5.01 FOR ADDITIONAL DETAILS.
 - UNDERDRAIN SHALL BE OUTLETTED AOB. COST OF UNDERDRAIN OUTLET SHALL BE INCLUDED UNDER THE PRICE BID FOR ITEM 605.1001 AND ITEM 6105.1501.

- PIPE INSTALLATION AND RESTORATION NOTES:**
- SEE NYSDOT STANDARD SHEET 203-05 TO DETERMINE THE MINIMUM TRENCH WIDTH FOR THE GIVEN PIPE SIZE.
 - THE LIMITS OF EMBANKMENT IN PLACE SHALL BE THE TOP OF SELECT GRANULAR FILL AND THE BOTTOM OF PROPOSED SUBBASE COURSE FOR PROPOSED PAVEMENT SECTIONS.
 - A PROVISIONAL QUANTITY OF ITEM 552.17 - SHIELDS AND SHORING HAS BEEN PROVIDED THIS CONTRACT FOR USE AOB. ALL EXCAVATIONS SHALL ADHERE TO OSHA SAFETY STANDARDS.



UTILITY INSTALLATION AND RESTORATION DETAIL
NOT TO SCALE



**ITEM 604.070201
CONNECTING NEW PIPE TO EXISTING DRAINAGE STRUCTURE**
NOT TO SCALE

- ALTERING EXISTING DRAINAGE STRUCTURES NOTES:**
- ALL WORK WITHIN A 2'-0" PERIMETER OF THE DRAINAGE STRUCTURE ALTERATION SHALL BE PAID FOR UNDER ITEM 604.070201. ALL WORK OUTSIDE THE DRAINAGE STRUCTURE ALTERATION PERIMETER SHALL BE PAID FOR UNDER THEIR RESPECTIVE ITEMS.
 - THE SCOPE OF WORK FOR ITEM 604.070201 FOR DRAINAGE STRUCTURES INCLUDES ALL THE PROVISIONS FOR THE ITEM AS DEFINED IN THE NYSDOT SPECIFICATIONS.

AFFIX SEAL: GREENMAN - PEDERSEN, INC
 ON: 06/16/2026
 ALTERED BY: GREENMAN - PEDERSEN, INC
 ON:

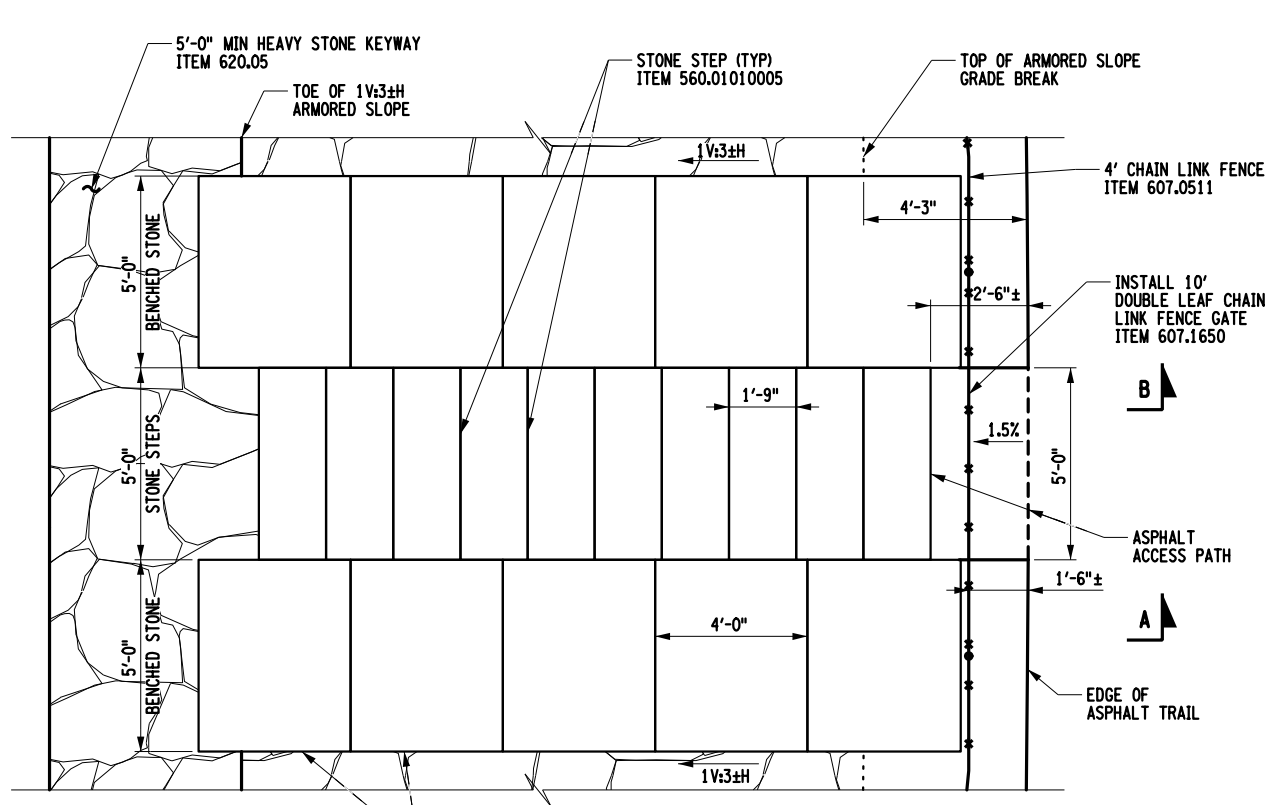


AS-BUILT REVISIONS DESCRIPTION OF ALTERATIONS:	CITY OF ROME DISASTER RECOVERY - PHASE 2	PIN UTILQLVL C	BRIDGES	CULVERTS	ALL DIMENSIONS IN FT UNLESS OTHERWISE NOTED	CONTRACT NUMBER RFB 2025-017R
	SHARE 1 - FEMA PROJECT #667080					DRAWING NO. MSD-04 SHEET NO. 10
	PINTI FIELD AND MOHAWK RIVER BANK STABILIZATION					
	CITY OF ROME					
COUNTY: ONEIDA	REGION: 2	Greenman-Pedersen, Inc. 80 Wolf Road, Suite 600 Albany, NY 12205 518.453.9431 GPI.NET.COM	CITY OF ROME			

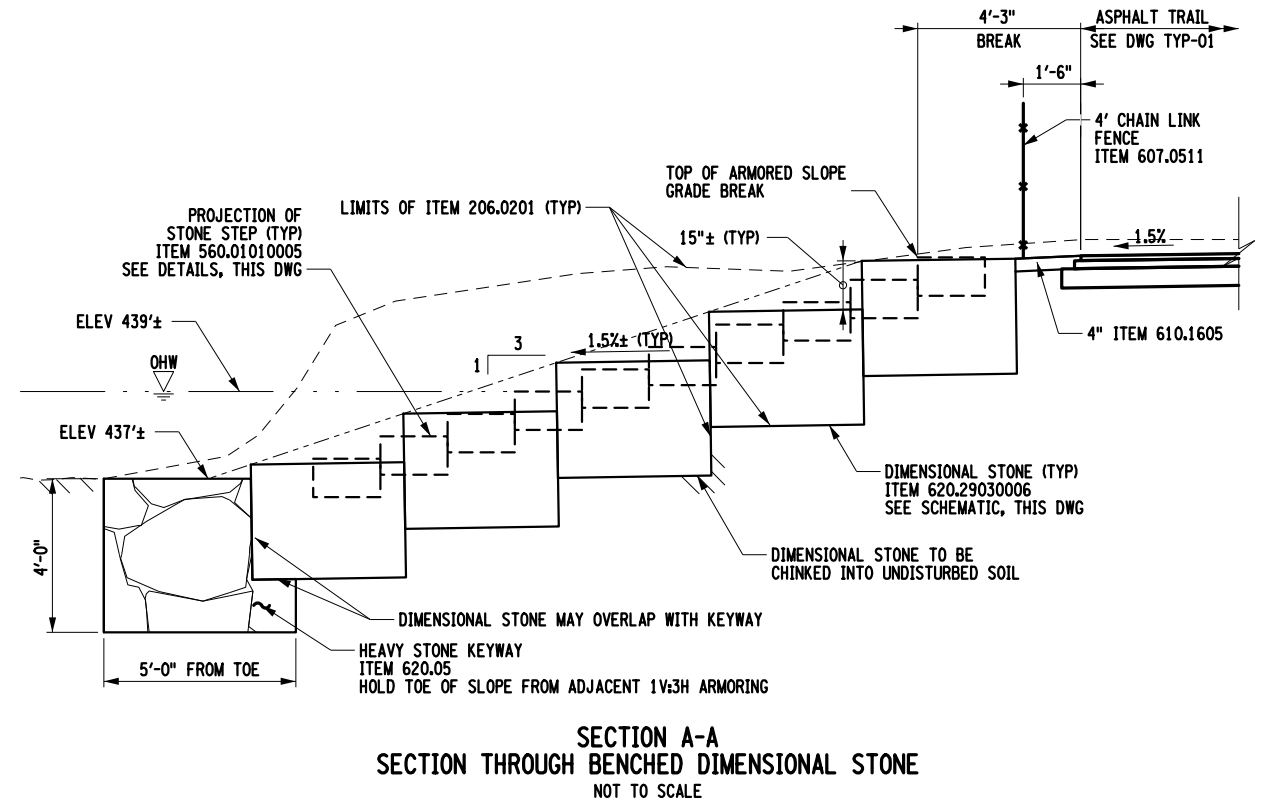
IT IS A VIOLATION OF LAW FOR ANY PERSON, UNLESS THEY ARE ACTING UNDER THE DIRECTION OF A LICENSED PROFESSIONAL ENGINEER, ARCHITECT, LANDSCAPE ARCHITECT, OR LAND SURVEYOR, TO ALTER AN ITEM IN ANY WAY. IF AN ITEM BEARING THE STAMP OF A LICENSED PROFESSIONAL IS ALTERED, THE ALTERING ENGINEER, ARCHITECT, LANDSCAPE ARCHITECT, OR LAND SURVEYOR SHALL STAMP THE DOCUMENT AND INCLUDE THE NOTATION "ALTERED BY" FOLLOWED BY THEIR SIGNATURE, THE DATE OF SUCH ALTERATION, AND A SPECIFIC DESCRIPTION OF THE ALTERATION.

FILE NAME = ...667080_cph_msc-04.dgn
 DATE/TIME = 6/15/2026
 USER = mhacker

PROJECT MANAGER: C. CORNWELL
 CHECK: M. HACKER
 DRAFTING: R. CLAEYS
 DESIGN: M. HACKER
 JOB MANAGER: C. CORNWELL
 DESIGN SUPERVISOR: C. CORNWELL



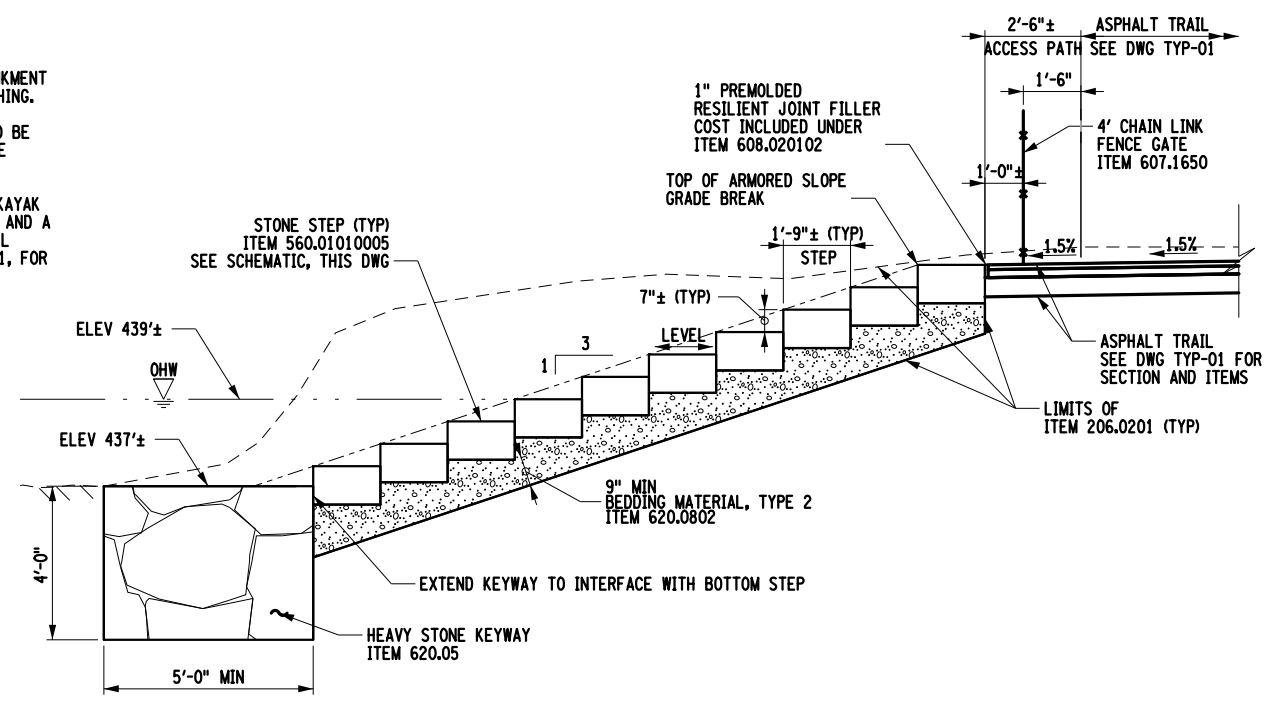
**KAYAK LAUNCH AND RIVER ACCESS POINT
PLAN VIEW**
NOT TO SCALE



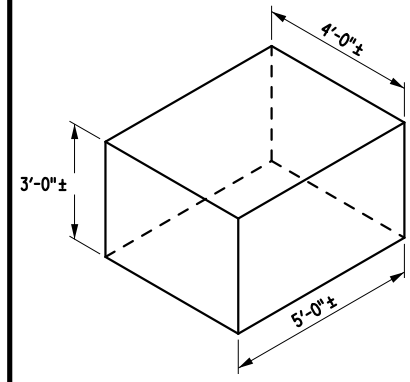
**SECTION A-A
SECTION THROUGH BENCHED DIMENSIONAL STONE**
NOT TO SCALE

KAYAK LAUNCH AND RIVER ACCESS POINT NOTES:

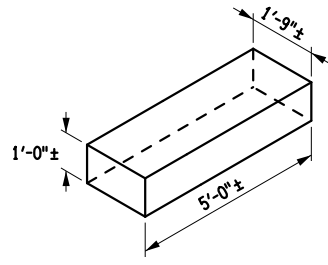
1. THE CONTRACTOR SHALL WARP TYPICAL 1V:2H ARMORED EMBANKMENT RESTORATION SECTION ABOVE TO MEET 1V:3H STEPS AND BENCHING.
2. FINAL STEP, BENCHING, AND ARMORED EMBANKMENT LAYOUT TO BE COMPLETED ABOVE BASED UPON CONDITIONS ENCOUNTERED IN THE FIELD.
3. EROSION AND SEDIMENT CONTROL FOR INSTALLATION OF THE KAYAK LAUNCH SHALL COMPRISE TURBIDITY CURTAIN, ITEM 209.1501, AND A COFFERDAM, ITEM 553.020004. SEE CULVERT OUTLET HEADWALL REPAIR AND FISHING PIER INSTALLATION DETAILS, DWG MSD-01, FOR TURBIDITY CURTAIN AND COFFERDAM LAYOUT AND NOTES.



**SECTION B-B
SECTION THROUGH STONE STEPS**
NOT TO SCALE



**ITEM 620.29030006
ISOMETRIC VIEW**
NOT TO SCALE



**ITEM 560.01010005
ISOMETRIC VIEW**
NOT TO SCALE

ITEM 560.01010005 NOTES:

1. ITEM 560.01010005 SHALL BE DIMENSIONAL STONE OF APPROXIMATELY THE DIMENSIONS INDICATED. DEPTHS OF STONE GREATER THAN THE INDICATED 1'-0\"/>
2. THE TOP FACE OF THE STEP SHALL BE APPROXIMATELY FLAT TO PROVIDE A COMFORTABLE STEPPING SURFACE FOR PEDESTRIANS.
3. EXCEPTING STONE DIMENSIONS AND AS OTHERWISE NOTED, ALL PROVISIONS OF ITEM 620.29030006 SHALL ALSO APPLY TO ITEM 560.01010005.

AFFIX SEAL: GREENMAN - PEDERSEN, INC
On: **06/16/2026**
ALTERED BY: GREENMAN - PEDERSEN, INC
On:



EXPIRATION: 10/31/2028

AS-BUILT REVISIONS DESCRIPTION OF ALTERATIONS:	CITY OF ROME DISASTER RECOVERY - PHASE 2	PIN	BRIDGES	CULVERTS	ALL DIMENSIONS IN FT UNLESS OTHERWISE NOTED	CONTRACT NUMBER RFB 2025-017R
	SHARE 1 - FEMA PROJECT #667080	UTIL/LVL C				MISCELLANEOUS DETAILS
	PINTI FIELD AND MOHAWK RIVER BANK STABILIZATION					
	CITY OF ROME					
	COUNTY: ONEIDA	REGION: 2				

IT IS A VIOLATION OF LAW FOR ANY PERSON, UNLESS THEY ARE ACTING UNDER THE DIRECTION OF A LICENSED PROFESSIONAL ENGINEER, ARCHITECT, LANDSCAPE ARCHITECT, OR LAND SURVEYOR, TO ALTER AN ITEM IN ANY WAY. IF AN ITEM BEARING THE STAMP OF A LICENSED PROFESSIONAL IS ALTERED, THE ALTERING ENGINEER, ARCHITECT, LANDSCAPE ARCHITECT, OR LAND SURVEYOR SHALL STAMP THE DOCUMENT AND INCLUDE THE NOTATION "ALTERED BY" FOLLOWED BY THEIR SIGNATURE, THE DATE OF SUCH ALTERATION, AND A SPECIFIC DESCRIPTION OF THE ALTERATION.



Greenman-Pedersen, Inc.
80 Wolf Road, Suite 600
Albany, NY 12205
518.453.9431 GPINET.COM



CITY OF ROME

FILE NAME = ...667080_cph_msd-05.dgn
 DATE/TIME = 6/15/2026
 USER = mhacker

FILE NAME = ...\\667080_cph_eon-01.dgn
 DATE/TIME = 6/27/2026
 USER = mhacker

DESIGN SUPERVISOR C. CORNWELL
 DESIGN M. HACKER
 CHECK C. CORNWELL
 DRAFTING R. CLAEYS
 CHECK M. HACKER
 PROJECT MANAGER C. CORNWELL

GENERAL EROSION AND SEDIMENT CONTROL SEQUENCE

1. THE CITY WILL CONDUCT A PRE-CONSTRUCTION MEETING WITH THE CONTRACTOR, APPROPRIATE UTILITY COMPANY REPRESENTATIVES AND OTHER INTERESTED PARTIES TO DISCUSS THE SCOPE OF THE PROJECT. PROPER EROSION AND SEDIMENT CONTROL PROCESSES SHALL BE DISCUSSED.
2. FOLLOWING WRITTEN NOTICE TO PROCEED, THE CONTRACTOR SHALL MEET WITH THE ENGINEER FOR AN ON-SITE MEETING TO DISCUSS THE LOCATIONS OF PROPOSED EROSION AND SEDIMENT CONTROLS, STAGING AREAS, SPOIL PILE LOCATIONS, STOCKPILE LOCATIONS, EQUIPMENT STORAGE AREAS, ETC. PRIOR TO ANY EXCAVATION BEING CONDUCTED ON-SITE.
3. THE CONTRACTOR SHALL BE RESPONSIBLE FOR OBTAINING RELEASES FROM ANY OFF-SITE PROPERTY OWNERS WHERE EXCAVATED MATERIALS ARE TO BE STORED AND OR DISPOSED OF. A COPY OF ALL RELEASES SHALL BE GIVEN TO THE ENGINEER PRIOR TO ANY SUCH STORAGE/DISPOSAL ACTIVITIES. IT IS THE CONTRACTOR'S RESPONSIBILITY TO COMPLY WITH ANY PERMIT REQUIREMENTS FOR STORMWATER DISCHARGES AT THESE OFF-SITE STORAGE/DISPOSAL AREAS AT NO ADDITIONAL COST TO THE CITY. THE CITY SHALL NOT BE HELD RESPONSIBLE FOR ANY OPERATIONS CONDUCTED AT THESE SITES. THE CONTRACTOR SHALL TRY TO LIMIT THE NUMBER OF OFFSITE DISPOSAL SITES. THE CONTRACTOR SHALL AVOID HAVING DISPOSAL SITES WITHIN 100' OF STREAMS, WETLANDS, AND OPEN WATER.
4. THE CONTRACTOR SHALL CONSTRUCT STABILIZED CONSTRUCTION ENTRANCES AT ALL ON-SITE STOCKPILE, STAGING, EQUIPMENT STORAGE AREAS, ETC. IN ACCORDANCE WITH NYS DOT STANDARD SHEET 209-05. ALL STOCKPILED SOILS SHALL HAVE A PERIMETER SILT FENCE INSTALLED AROUND THE BASE OF THE PILE AT NO ADDITIONAL COST TO THE CITY.
5. THE CONTRACTOR SHALL INSTALL FILTER LOGS AT THE TOE OF THE FILL SLOPES AND A.O.B.E. FILTER LOGS SHALL BE KEYED INTO THE GROUND AS SHOWN ON THE NYS DOT STANDARD SHEETS. ADDITIONAL FILTER LOGS MAY BE REQUIRED AS ORDERED BY THE ENGINEER.
6. THE CONTRACTOR SHALL HYDROSEED DISTURBED AREAS WHERE FINAL GRADING HAS BEEN COMPLETED AT THE APPLICATION RATES SHOWN ELSEWHERE.
7. DURING THE LIFE OF THE CONTRACT, THE CONTRACTOR SHALL MAINTAIN ALL EROSION AND SEDIMENT CONTROLS AND RE-INSTALL AS NECESSARY, AND REMOVE ACCUMULATED SEDIMENTS AS ORDERED BY THE ENGINEER. ALL EROSION AND SEDIMENT CONTROLS SHALL BE INSPECTED WEEKLY. NEEDED REPAIRS SHALL BE MADE IMMEDIATELY.
8. AFTER THE SITE IS STABILIZED AS DETERMINED BY THE ENGINEER, ALL TEMPORARY EROSION AND SEDIMENT CONTROL MEASURES SHALL BE REMOVED BY THE CONTRACTOR.

EROSION AND SEDIMENT CONTROL NOTES


1. AT ALL TIMES, THE CONTRACTOR SHALL TAKE MEASURES TO PROVIDE POSITIVE DRAINAGE OF SURFACE RUNOFF FROM THE WORK SITE AND CONTROL OF THE RUNOFF TO PREVENT EROSION, POLLUTION, SEDIMENTATION OR OTHER DISCHARGES WHICH WOULD AFFECT PROPERTIES ADJACENT TO THE WORK SITE. ALL MEASURES TAKEN TO PROVIDE POSITIVE DRAINAGE SHALL BE APPROVED BY THE ENGINEER PRIOR TO IMPLEMENTATION. THE COST FOR THIS WORK SHALL BE INCLUDED IN THE PRICE BID FOR VARIOUS ITEMS IN THE CONTRACT.
2. ALL DISTURBED AREAS THAT ARE NOT TO BE PAVED OR STONE LINED SHALL BE MULCHED AND SEEDED. MULCHING AND SEEDING OF DISTURBED AREAS SHALL BE COMPLETED WITHIN 7 CALENDAR DAYS FOLLOWING FINAL GRADING OF THE DISTURBED AREA. IN THE EVENT THAT A DISTURBED AREA WILL REMAIN INACTIVE FOR MORE THAN 21 CALENDAR DAYS BEFORE FINAL GRADING CAN BE ACCOMPLISHED, THE DISTURBED AREA SHALL BE TEMPORARILY SEEDED AND MULCHED WITHIN 7 DAYS OF THE START OF THE INACTIVE PERIOD. TEMPORARY SEED CAN CONSIST OF 80 LBS/ACRE OF 100% ANNUAL RYE GRASS. PERMANENT SEEDING OF TEMPORARILY SEEDED AREAS IS STILL REQUIRED. TEMPORARY SEED AND MULCH SHALL BE PAID UNDER ITEM 209.1003.
3. PERMANENT SEED SHALL CONSIST OF THE NYS DOT STANDARD LAWN SEED MIX. SEE NYS DOT STANDARD SPECIFICATION 713-04 FOR DETAILS.
4. HYDROSEEDING SHALL NOT BE ALLOWED WITHIN 10 FEET OF OPEN WATER. AREAS WITHIN 10 FEET OF OPEN WATER SHALL BE HAND SEEDED AND MULCHED WITH STRAW.
5. ALL AREAS OF EXPOSED SOIL ON A 1V:3H SLOPE OR STEEPER, OR WHERE INDICATED ON THE PLANS, SHALL BE STABILIZED IMMEDIATELY UPON COMPLETION OF GRADING WITH SEED AND MULCH, ITEM 209.1003, AND WITH ROLLED EROSION CONTROL FABRIC, 209.190201. RUNOFF FROM AREAS OF EXPOSED SOILS SHALL BE CONTAINED BY SEDIMENT FILTER LOGS, ITEM 209.23010009. A QUANTITY OF EACH OF THE ABOVE ITEMS HAS BEEN INCLUDED WITHIN THE CONTRACT AS A CONTINGENCY SHOULD CONDITIONS DURING CONSTRUCTION REQUIRE THEIR USE.
6. THE CONTRACTOR SHALL MAKE PROVISIONS TO DEWATER THE WORK AREA, AS NEEDED. THE COST OF DEWATERING SHALL BE INCLUDED UNDER VARIOUS ITEMS THIS CONTRACT.
7. THE CONTRACTOR SHALL INSTALL STABILIZED CONSTRUCTION ENTRANCES AT ALL CONSTRUCTION EQUIPMENT STORAGE AREAS, STAGING AREAS, DISPOSAL SITES, ON-SITE BORROW PITS, STOCKPILE AREAS, ETC. THE COST OF THE STABILIZED CONSTRUCTION ENTRANCES SHALL BE INCLUDED IN THE VARIOUS BID ITEMS FOR THE CONTRACT. NO SEPARATE PAYMENT WILL BE MADE FOR THIS WORK.
8. THE CONTRACTOR SHALL DOZER TRACK ALL SLOPES THAT ARE LARGE ENOUGH TO ACCOMMODATE SUCH EQUIPMENT. TRACKING SLOPES IN PROPER ORIENTATION SUCH THAT MICRO SHELVES ARE CREATED HELPS TO PREVENT EROSION AND SUPPORTS TURF ESTABLISHMENT. THE COST OF THIS ITEM SHALL BE INCLUDED IN THE VARIOUS LINE ITEMS OF THE CONTRACT. NO SEPARATE PAYMENT WILL BE MADE FOR THIS ITEM.



STREAM PROTECTION NOTES

1. THE FOLLOWING STREAMS ARE WITHIN THE PROJECT LIMITS:
MOHAWK RIVER, CLASS C, STANDARD C
2. DURING THE CONSTRUCTION, THE CONTRACTOR SHALL CONDUCT ITS OPERATIONS IN SUCH A MANNER AS TO PREVENT ANY DAMAGE TO ANY WATERBODY, INCLUDING WETLANDS, FROM DIRECT OR INDIRECT POLLUTION BY DEBRIS, SEDIMENTATION OR OTHER FOREIGN MATERIAL, OR FROM THE MANIPULATION OF EQUIPMENT AND/OR MATERIALS IN OR NEAR SUCH WATER BODIES.
3. NO WATER SHALL BE RETURNED DIRECTLY TO THE WATERBODY WHICH HAS BEEN USED FOR WASH PURPOSES OR OTHER SIMILAR OPERATIONS WHICH CAUSE THE WATER TO BE CONTAMINATED WITH SAND, SILT, CEMENT, OIL, OR OTHER IMPURITIES. IF WATER IS TO BE DRAWN FROM A LOCAL ON-SITE WATER SOURCE, TO PROTECT AQUATIC LIFE THERE MAY NOT BE ANY LOSS OF WATER ELEVATION AT THE SITE OF WITHDRAWAL OR IMMEDIATELY DOWNSTREAM OF THE SITE. WATER WITHDRAWAL SHALL BE ACCOMPLISHED WITH USE OF AN INLET SCREEN, WITH A SCREEN SIZE NOT TO EXCEED 1/4 INCH SQUARE.
4. DURING CONSTRUCTION, NO WET OR FRESH CONCRETE OR LEACHATE SHALL BE ALLOWED TO ESCAPE INTO DRAINAGE SYSTEMS OR WATERS OF NEW YORK STATE. DESIGNATED WASH OUT AREAS ARE TO BE APPROVED BY THE ENGINEER IN CHARGE.
5. NO CONSTRUCTION, GRADING, FILLING, EXCAVATING, CLEARING, STOCKPILING, STORING, STAGING, OR OTHER RELATED ACTIVITIES SHALL BE PERMITTED WITHIN THE WATERBODY EXCEPT AS DESCRIBED IN THESE PLANS AND AUTHORIZED IN THE PERMIT DOCUMENTS. EROSION CONTROL ITEMS ARE REQUIRED AS SHOWN ON THE PLANS AND AS DIRECTED BY THE ENGINEER. ANY WORK IN THE WATERBODY NOT SHOWN ON PLANS SHALL NOT BE DONE WITHOUT COORDINATION AND APPROVAL BY THE ENGINEER IN CONSULTATION WITH THE REGIONAL CONSTRUCTION ENVIRONMENTAL COORDINATOR.
6. PRIOR TO STARTING ANY WORK IN THE STREAM BED OR WITHIN 50 FEET OF THE WATERS EDGE, INCLUDING CONSTRUCTION ACCESS, WATER DIVERSION, AND HABITAT RESTORATION, THE CONTRACTOR SHALL COORDINATE WITH THE ENGINEER. THE ENGINEER SHALL CONSULT WITH THE REGIONAL CONSTRUCTION ENVIRONMENTAL COORDINATOR.
7. ANY WORK IN THE WATERBODY NOT SHOWN ON PLANS AND NOT AUTHORIZED IN THE PERMIT MAY REQUIRE ADDITIONAL PERMITS OR PERMIT MODIFICATIONS AND SHALL NOT BE DONE WITHOUT COORDINATION AND APPROVAL BY THE ENGINEER IN CONSULTATION WITH THE REGIONAL CONSTRUCTION ENVIRONMENTAL COORDINATOR.

ENVIRONMENTAL PERMITS

1. THE CONTRACTOR SHALL COMPLY WITH ALL ENVIRONMENTAL PERMIT REQUIREMENTS AND CONDITIONS SPECIFIED IN THE PERMIT(S) ISSUED FOR THE PROJECT. COST TO BE INCLUDED UNDER VARIOUS ITEMS IN THE CONTRACT.
2. THE CONTRACTOR SHALL COMPLY WITH ALL ENVIRONMENTAL PERMIT REQUIREMENTS PERTAINING TO THIS PROJECT THAT HAVE BEEN ISSUED. ALL GENERAL CONDITIONS AND ANY SPECIAL CONDITIONS PERTAINING TO THE PROJECT ARE CONTAINED IN THE PROPOSAL. IT IS THE RESPONSIBILITY OF THE CONTRACTOR TO BE AWARE OF AND ADHERE TO THESE CONDITIONS. IF THE CONDITIONS ARE NOT FOLLOWED, ANY AUTHORIZATION OF THE WORK OUTLINED BY THESE PERMITS IS INVALID. COST TO BE INCLUDED UNDER VARIOUS ITEMS IN THE CONTRACT.
3. THE FOLLOWING PERMITS HAVE BEEN OBTAINED FOR THE PROJECT:
 NYSDEC: SECTION 401 WATER QUALITY CERTIFICATION (ID 6-3013-00354/00001, EXPIRES 2/8/2031), ARTICLE 15 STREAM PROTECTION PERMIT (ID 6-3013-00354/00002, EXPIRES 2/8/2031)
 US ARMY CORPS OF ENGINEERS: NATIONWIDE PERMIT #3 -MAINTENANCE ACTIVITIES, AND NATIONWIDE PERMIT #13 - BANK STABILIZATION ACTIVITIES (LRB-2025-00870, EXPIRES 3/15/2031)
5. IN-WATER WORK IS PROHIBITED BEGINNING OCTOBER 1 AND ENDING MAY 15. THE CONTRACTOR SHALL ACCOMPLISH ALL WORK IN THE STREAM, INCLUDING COFFERDAM INSTALLATION AND REMOVAL, DURING THE PERIOD BETWEEN MAY 16 AND SEPTEMBER 30. COFFERDAMS IN THE STREAM CHANNEL AND/OR WATER DIVERSIONS SHALL NOT BE ALLOWED PRIOR TO MAY 16 AND AFTER SEPTEMBER 30 WITHOUT PRIOR WRITTEN APPROVAL FROM THE NYSDEC AND THE REGIONAL CONSTRUCTION ENVIRONMENTAL COORDINATOR. COFFERDAMS SHOULD BE SIZED WITH REGARD TO THE SEASONAL FLOW OF THE STREAM EXPECTED FOR THE TIME THEY ARE TO BE IN USE.

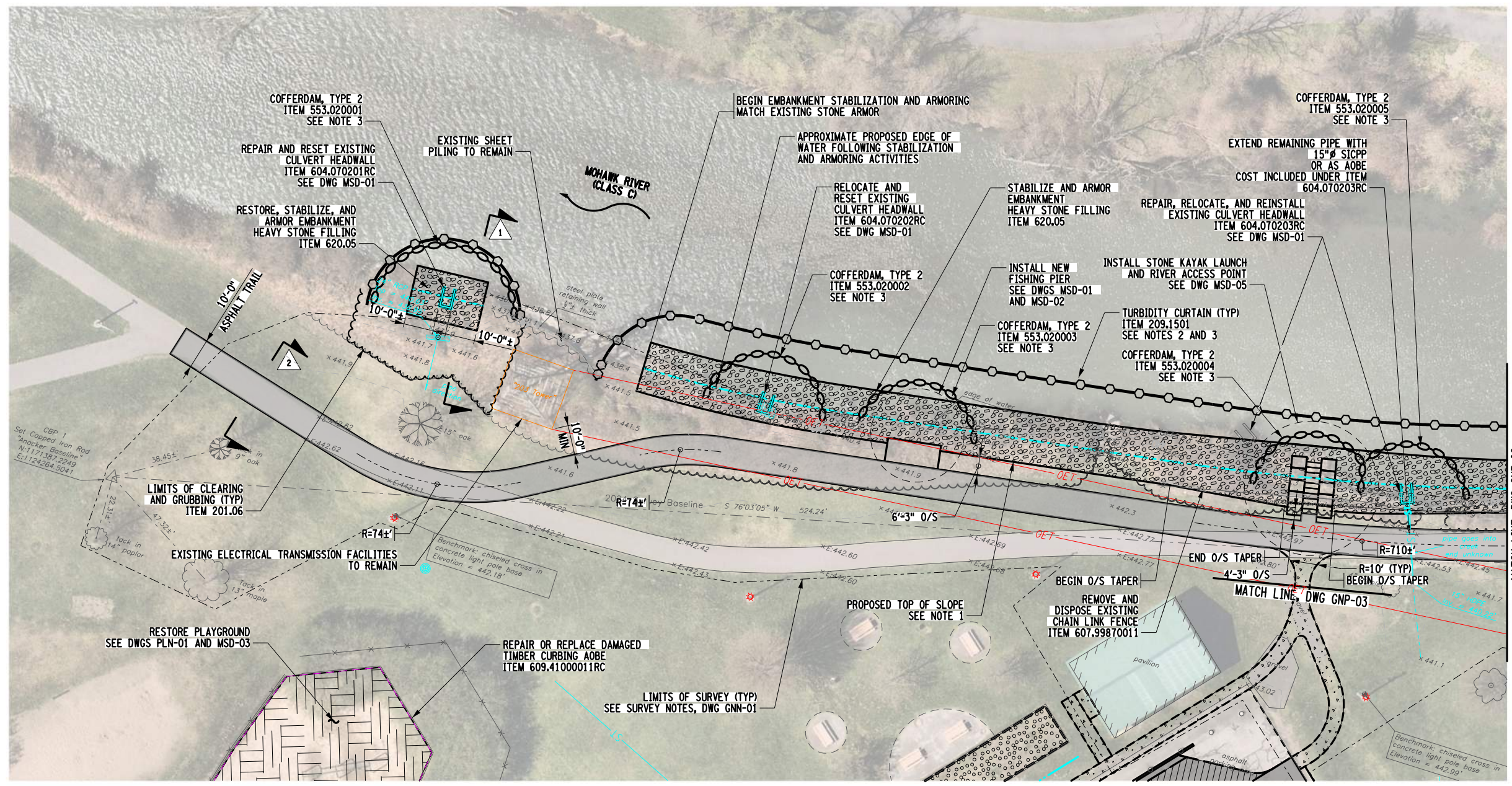
AFFIX SEAL: GREENMAN - PEDERSEN, INC On: 06/16/2026	ALTERED BY: GREENMAN - PEDERSEN, INC On:
	
EXPIRATION: 10/31/2028	

AS-BUILT REVISIONS DESCRIPTION OF ALTERATIONS:	CITY OF ROME DISASTER RECOVERY - PHASE 2	PIN UTILQLVL C	BRIDGES	CULVERTS	ALL DIMENSIONS IN FT UNLESS OTHERWISE NOTED	EROSION AND SEDIMENT CONTROL NOTES	CONTRACT NUMBER RFB 2025-017R
	SHARE 1 - FEMA PROJECT #667080						DRAWING NO. ECN-01 SHEET NO. 12
	PINTI FIELD AND MOHAWK RIVER BANK STABILIZATION						
	CITY OF ROME						
COUNTY: ONEIDA	REGION: 2	 Greenman-Pedersen, Inc. 80 Wolf Road, Suite 600 Albany, NY 12205 518.453.9431 GPI.NET.COM		 CITY OF ROME			

IT IS A VIOLATION OF LAW FOR ANY PERSON, UNLESS THEY ARE ACTING UNDER THE DIRECTION OF A LICENSED PROFESSIONAL ENGINEER, ARCHITECT, LANDSCAPE ARCHITECT, OR LAND SURVEYOR, TO ALTER AN ITEM IN ANY WAY. IF AN ITEM BEARING THE STAMP OF A LICENSED PROFESSIONAL IS ALTERED, THE ALTERING ENGINEER, ARCHITECT, LANDSCAPE ARCHITECT, OR LAND SURVEYOR SHALL STAMP THE DOCUMENT AND INCLUDE THE NOTATION "ALTERED BY" FOLLOWED BY THEIR SIGNATURE, THE DATE OF SUCH ALTERATION, AND A SPECIFIC DESCRIPTION OF THE ALTERATION.

PROJECT MANAGER C. CORNWELL
 CHECK M. HACKER
 DRAFTING R. CLAYES
 CHECK C. CORNWELL
 DESIGN M. HACKER
 JOB MANAGER C. CORNWELL
 DESIGN SUPERVISOR C. CORNWELL

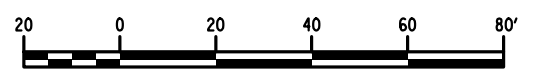
FILE NAME = ...667080_cph_gnp-01.dgn
 DATE/TIME = 6/27/2026
 USER = mhacker



NOTES:

1. THE SHOWN TOP OF RESTORED AND ARMORED EMBANKMENT IS APPROXIMATE. THE EXACT LOCATION OF THIS GRADE BREAK WILL VARY ABOVE DEPENDING ON FIELD CONDITIONS.
2. THE USE OF A REDIRECTION BARRIER TO PROTECT TURBIDITY CURTAINS MAY BE REQUIRED SHOULD STREAM VELOCITY BE FOUND TO BE GREATER THAN 5 FPS. PAYMENT FOR REDIRECTION BARRIER IS INCLUDED WITHIN THE PRICE BID FOR ITEM 209.1501. SEE NYSDOT STANDARD SHEET 209-06 FOR FURTHER GUIDANCE.
3. THE CONTRACTOR SHALL DETERMINE THE EXACT PLACEMENT AND PHASING OF COFFERDAM AND TURBIDITY CURTAIN INSTALLATION AND REMOVAL AS PART OF HIS OR HER MEANS AND METHODS. SEE NOTE 7 ON DWG TYP-01.

LEGEND	
	ASPHALT TRAIL - ITEM 608.020102
	EMBANKMENT ARMORING - ITEM 620.05
	CONCRETE PATH - ITEM 608.01000010
	ASPHALT MILLING - ITEM 490.30
	PARKING LOT REPAVING - ITEM 402.098204
	BOCCIE COURT RESTORATION - ITEM 304.01940004
	PLAYGROUND MULCH RESTORATION - ITEM 610.1101RC
	TYPICAL SECTION REFERENCE IDENTIFIER



AFFIX SEAL: GREENMAN - PEDERSEN, INC
 On: **06/16/2026**
 ALTERED BY: GREENMAN - PEDERSEN, INC
 On:



AS-BUILT REVISIONS	CITY OF ROME DISASTER RECOVERY - PHASE 2	PIN	BRIDGES	CULVERTS	ALL DIMENSIONS IN FT UNLESS OTHERWISE NOTED	CONTRACT NUMBER
DESCRIPTION OF ALTERATIONS:	SHARE 1 - FEMA PROJECT *667080	UTIL/QLV C			GENERAL PLANS STREAMBANK RESTORATION	RFB 2025-017R
	PINTI FIELD AND MOHAWK RIVER BANK STABILIZATION					DRAWING NO. GNP-01
	CITY OF ROME					SHEET NO. 13
	COUNTY: ONEIDA	REGION: 2				CITY OF ROME

IT IS A VIOLATION OF LAW FOR ANY PERSON, UNLESS THEY ARE ACTING UNDER THE DIRECTION OF A LICENSED PROFESSIONAL ENGINEER, ARCHITECT, LANDSCAPE ARCHITECT, OR LAND SURVEYOR, TO ALTER AN ITEM IN ANY WAY. IF AN ITEM BEARING THE STAMP OF A LICENSED PROFESSIONAL IS ALTERED, THE ALTERING ENGINEER, ARCHITECT, LANDSCAPE ARCHITECT, OR LAND SURVEYOR SHALL STAMP THE DOCUMENT AND INCLUDE THE NOTATION "ALTERED BY" FOLLOWED BY THEIR SIGNATURE, THE DATE OF SUCH ALTERATION, AND A SPECIFIC DESCRIPTION OF THE ALTERATION.



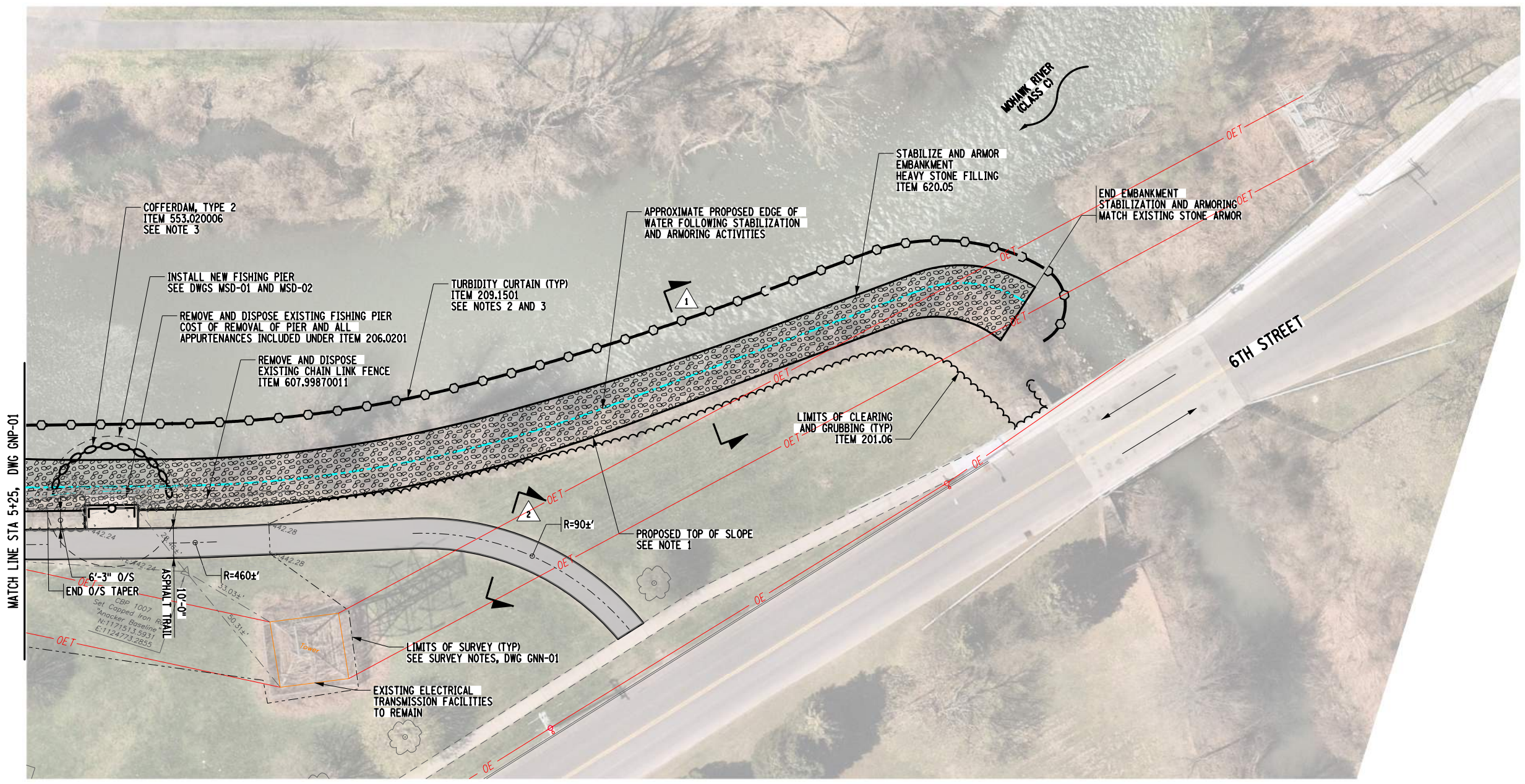
Greenman-Pedersen, Inc.
 80 Wolf Road, Suite 600
 Albany, NY 12205
 518.453.9431 GPNET.COM



CITY OF ROME

FILE NAME = ...667080_cph_gnp-02.dgn
 DATE/TIME = 6/27/2026
 USER = mhacker

DESIGN SUPERVISOR C. CORNWELL
 DESIGN M. HACKER
 CHECK C. CORNWELL
 DRAFTING R. CLAEYS
 CHECK M. HACKER
 PROJECT MANAGER C. CORNWELL



COFFERDAM, TYPE 2
 ITEM 553.020006
 SEE NOTE 3

INSTALL NEW FISHING PIER
 SEE DWGS MSD-01 AND MSD-02

REMOVE AND DISPOSE EXISTING FISHING PIER
 COST OF REMOVAL OF PIER AND ALL
 APPURTENANCES INCLUDED UNDER ITEM 206.0201

REMOVE AND DISPOSE
 EXISTING CHAIN LINK FENCE
 ITEM 607.99870011

TURBIDITY CURTAIN (TYP)
 ITEM 209.1501
 SEE NOTES 2 AND 3

STABILIZE AND ARMOR
 EMBANKMENT
 HEAVY STONE FILLING
 ITEM 620.05

END EMBANKMENT
 STABILIZATION AND ARMORING
 MATCH EXISTING STONE ARMOR

APPROXIMATE PROPOSED EDGE OF
 WATER FOLLOWING STABILIZATION
 AND ARMORING ACTIVITIES

LIMITS OF CLEARING
 AND GRUBBING (TYP)
 ITEM 201.06

PROPOSED TOP OF SLOPE
 SEE NOTE 1

6'-3" O/S
 END O/S TAPER

R=460'

R=90'

LIMITS OF SURVEY (TYP)
 SEE SURVEY NOTES, DWG GNN-01

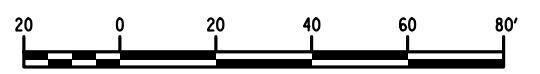
EXISTING ELECTRICAL
 TRANSMISSION FACILITIES
 TO REMAIN

NOTES:

1. THE SHOWN TOP OF RESTORED AND ARMORED EMBANKMENT IS APPROXIMATE. THE EXACT LOCATION OF THIS GRADE BREAK WILL VARY ABOVE DEPENDING ON FIELD CONDITIONS.
2. THE USE OF A REDIRECTION BARRIER TO PROTECT TURBIDITY CURTAINS MAY BE REQUIRED SHOULD STREAM VELOCITY BE FOUND TO BE GREATER THAN 5 FPS. PAYMENT FOR REDIRECTION BARRIER IS INCLUDED WITHIN THE PRICE BID FOR ITEM 209.1501. SEE NYS DOT STANDARD SHEET 209-06 FOR FURTHER GUIDANCE.
3. THE CONTRACTOR SHALL DETERMINE THE EXACT PLACEMENT AND PHASING OF COFFERDAM AND TURBIDITY CURTAIN INSTALLATION AND REMOVAL AS PART OF HIS OR HER MEANS AND METHODS. SEE NOTE 7 ON DWG TYP-01.

LEGEND

	ASPHALT TRAIL - ITEM 608.020102		PARKING LOT REPAVING - ITEM 402.098204
	EMBANKMENT ARMORING - ITEM 620.05		BOCCIE COURT RESTORATION - ITEM 304.01940004
	CONCRETE PATH - ITEM 608.01000010		PLAYGROUND MULCH RESTORATION - ITEM 610.1101RC
	ASPHALT MILLING - ITEM 490.30		TYPICAL SECTION REFERENCE IDENTIFIER



AFFIX SEAL: GREENMAN - PEDERSEN, INC
 ON: 06/16/2026

ALTERED BY: GREENMAN - PEDERSEN, INC
 ON:



AS-BUILT REVISIONS DESCRIPTION OF ALTERATIONS:	CITY OF ROME DISASTER RECOVERY - PHASE 2	PIN	BRIDGES	CULVERTS	ALL DIMENSIONS IN FT UNLESS OTHERWISE NOTED	CONTRACT NUMBER RFB 2025-017R
	SHARE 1 - FEMA PROJECT *667080	UTILQLVL C			GENERAL PLANS STREAMBANK RESTORATION	DRAWING NO. GNP-02 SHEET NO. 14
	PINTI FIELD AND MOHAWK RIVER BANK STABILIZATION					CITY OF ROME
	CITY OF ROME					

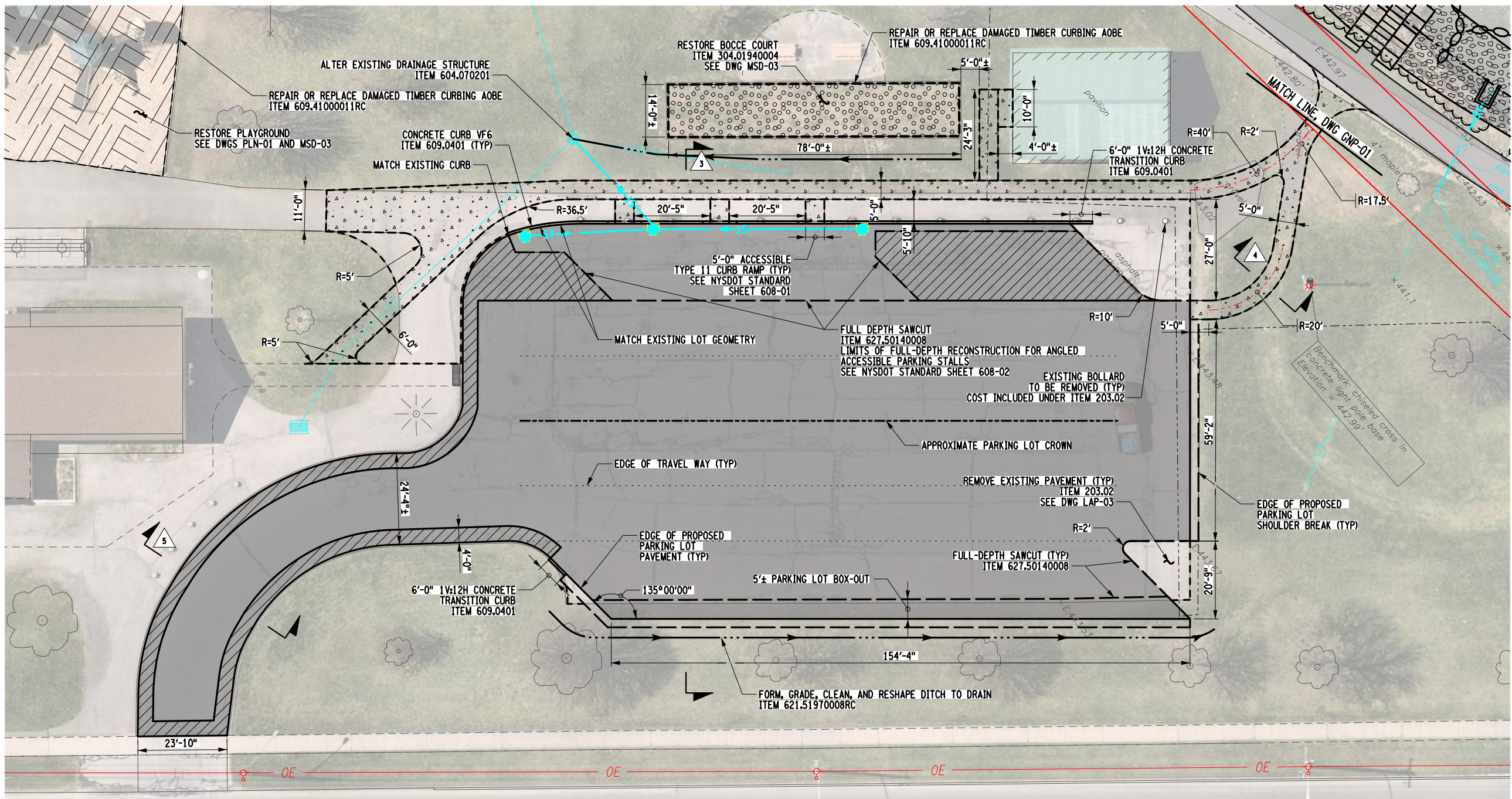
IT IS A VIOLATION OF LAW FOR ANY PERSON, UNLESS THEY ARE ACTING UNDER THE DIRECTION OF A LICENSED PROFESSIONAL ENGINEER, ARCHITECT, LANDSCAPE ARCHITECT, OR LAND SURVEYOR, TO ALTER AN ITEM IN ANY WAY. IF AN ITEM BEARING THE STAMP OF A LICENSED PROFESSIONAL IS ALTERED, THE ALTERING ENGINEER, ARCHITECT, LANDSCAPE ARCHITECT, OR LAND SURVEYOR SHALL STAMP THE DOCUMENT AND INCLUDE THE NOTATION "ALTERED BY" FOLLOWED BY THEIR SIGNATURE, THE DATE OF SUCH ALTERATION, AND A SPECIFIC DESCRIPTION OF THE ALTERATION.



Greenman-Pedersen, Inc.
 80 Wolf Road, Suite 600
 Albany, NY 12205
 518.453.9431 GPINET.COM

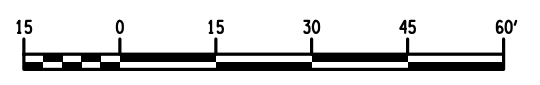


CITY OF ROME



PROJECT MANAGER: C. CORNWELL
 CHECK: M. HACKER
 DRAFTING: R. CLAYES
 DESIGN: M. HACKER
 JOB MANAGER: C. CORNWELL
 DESIGN SUPERVISOR: C. CORNWELL

LEGEND	
	ASPHALT TRAIL - ITEM 608.020102
	PARKING LOT REPAVING - ITEM 402.098204
	EMBANKMENT ARMORING - ITEM 620.05
	CONCRETE PATH - ITEM 608.01000010
	ASPHALT MILLING - ITEM 490.30
	BOCCIE COURT RESTORATION - ITEM 304.01940004
	PLAYGROUND MULCH RESTORATION - ITEM 610.1101RC
	TYPICAL SECTION REFERENCE IDENTIFIER



AFFIX SEAL: GREENMAN - PEDERSEN, INC
 ON: 06/16/2026
 ALTERED BY: GREENMAN - PEDERSEN, INC
 ON:



AS-BUILT REVISIONS DESCRIPTION OF ALTERATIONS:	CITY OF ROME DISASTER RECOVERY - PHASE 2
	SHARE 1 - FEMA PROJECT #667080
	PINTI FIELD AND MOHAWK RIVER BANK STABILIZATION
	CITY OF ROME

CITY OF ROME	PIN	BRIDGES	CULVERTS
COUNTY: ONEIDA	UTILQLVL C		
REGION: 2			

ALL DIMENSIONS IN FT UNLESS OTHERWISE NOTED		CONTRACT NUMBER
GENERAL PLANS PARKING LOT		RFB 2025-017R
		DRAWING NO. GNP-03 SHEET NO. 15

IT IS A VIOLATION OF LAW FOR ANY PERSON, UNLESS THEY ARE ACTING UNDER THE DIRECTION OF A LICENSED PROFESSIONAL ENGINEER, ARCHITECT, LANDSCAPE ARCHITECT, OR LAND SURVEYOR, TO ALTER AN ITEM IN ANY WAY. IF AN ITEM BEARING THE STAMP OF A LICENSED PROFESSIONAL IS ALTERED, THE ALTERING ENGINEER, ARCHITECT, LANDSCAPE ARCHITECT, OR LAND SURVEYOR SHALL STAMP THE DOCUMENT AND INCLUDE THE NOTATION "ALTERED BY" FOLLOWED BY THEIR SIGNATURE, THE DATE OF SUCH ALTERATION, AND A SPECIFIC DESCRIPTION OF THE ALTERATION.



Greenman-Pedersen, Inc.
 80 Wolf Road, Suite 600
 Albany, NY 12205
 518.453.9431 GPINET.COM

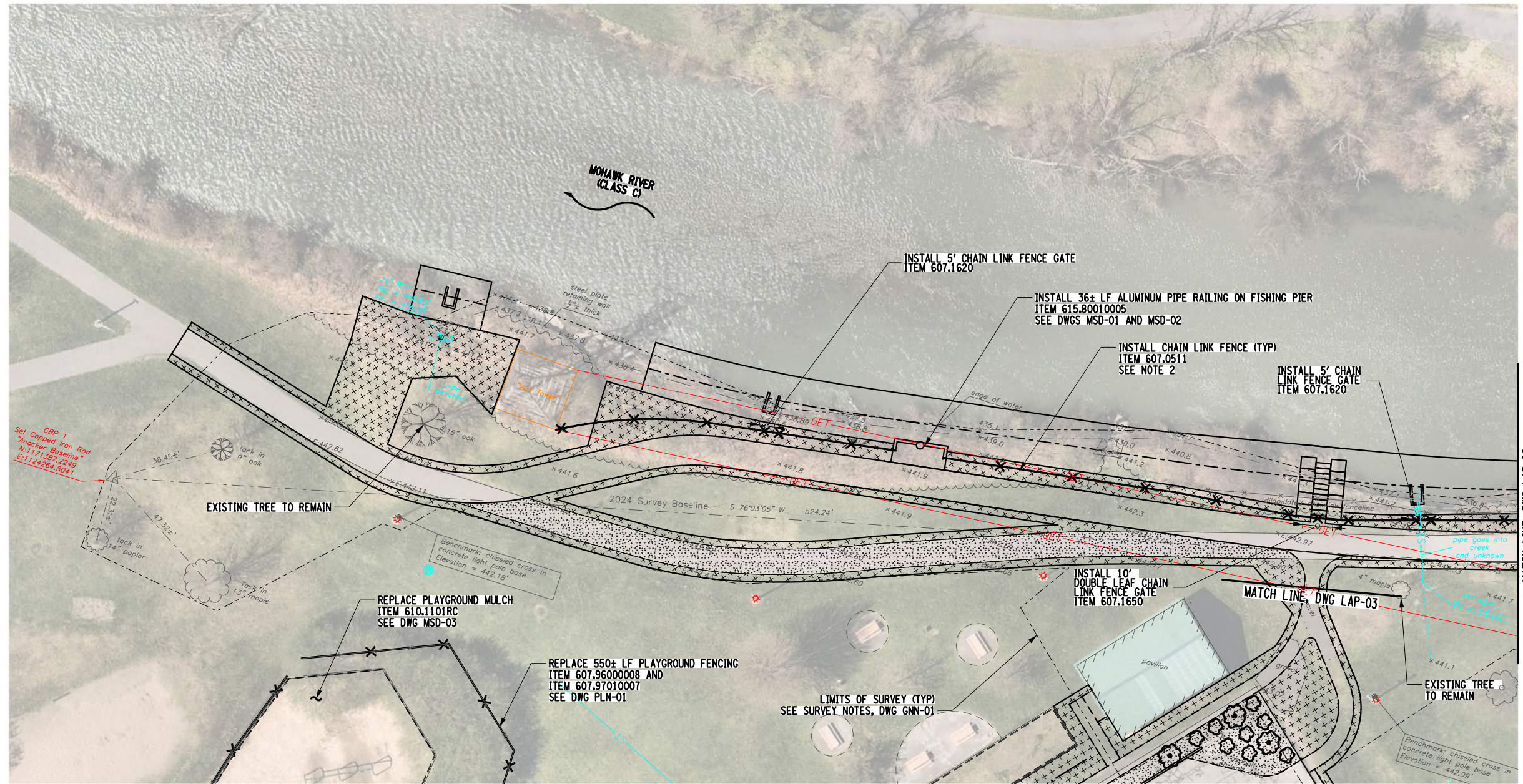


CITY OF ROME

FILE NAME = ...667080_cph_gnp-03.dgn
 DATE/TIME = 6/27/2026
 USER = mhacker

FILE NAME = ...667080_cph_lap-01.dgn
 DATE/TIME = 6/27/2026
 USER = mhacker

DESIGN SUPERVISOR C. CORNWELL
 JOB MANAGER C. CORNWELL
 DESIGN M. HACKER
 DRAFTING R. CLAEYS
 CHECK C. CORNWELL
 CHECK M. HACKER
 PROJECT MANAGER C. CORNWELL



AFFIX SEAL: GREENMAN - PEDERSEN, INC
 ON: 06/16/2026

ALTERED BY: GREENMAN - PEDERSEN, INC
 ON:

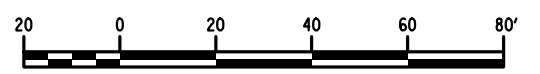


EXPIRATION: 10/31/2028

NOTES:

1. THE AREA OF ANTICIPATED SURFACE RESTORATION IS APPROXIMATE AND WILL VARY BASED ON FIELD CONDITIONS AND CONSTRUCTION MEANS AND METHODS.
2. THE COLOR OF THE CHAIN LINK FENCE AND GATES SHALL BE BLACK.

TURF ESTABLISHMENT LEGEND	
	FULL DEPTH PAVEMENT REMOVAL AND RESTORATION
	1'-0" MIN UNCLASSIFIED EXCAVATION - ITEM 203.02
	8" MIN BACKFILL EMBANKMENT IN PLACE - ITEM 203.03
	4" TURF ESTABLISHMENT - PERFORMANCE - ITEM 610.1605
	ANTICIPATED SURFACE RESTORATION
	4" TURF ESTABLISHMENT - PERFORMANCE - ITEM 610.1605



AS-BUILT REVISIONS DESCRIPTION OF ALTERATIONS:	CITY OF ROME DISASTER RECOVERY - PHASE 2	PIN	BRIDGES	CULVERTS
	SHARE 1 - FEMA PROJECT #667080	UTIL/LVL C		
	PINTI FIELD AND MOHAWK RIVER BANK STABILIZATION			
	CITY OF ROME			

COUNTY: ONEIDA	REGION: 2
----------------	-----------

ALL DIMENSIONS IN FT UNLESS OTHERWISE NOTED		CONTRACT NUMBER RFB 2025-017R
LANDSCAPE PLANS STREAMBANK RESTORATION		DRAWING NO. LAP-01 SHEET NO. 16
		CITY OF ROME

IT IS A VIOLATION OF LAW FOR ANY PERSON, UNLESS THEY ARE ACTING UNDER THE DIRECTION OF A LICENSED PROFESSIONAL ENGINEER, ARCHITECT, LANDSCAPE ARCHITECT, OR LAND SURVEYOR, TO ALTER AN ITEM IN ANY WAY. IF AN ITEM BEARING THE STAMP OF A LICENSED PROFESSIONAL IS ALTERED, THE ALTERING ENGINEER, ARCHITECT, LANDSCAPE ARCHITECT, OR LAND SURVEYOR SHALL STAMP THE DOCUMENT AND INCLUDE THE NOTATION "ALTERED BY" FOLLOWED BY THEIR SIGNATURE, THE DATE OF SUCH ALTERATION, AND A SPECIFIC DESCRIPTION OF THE ALTERATION.

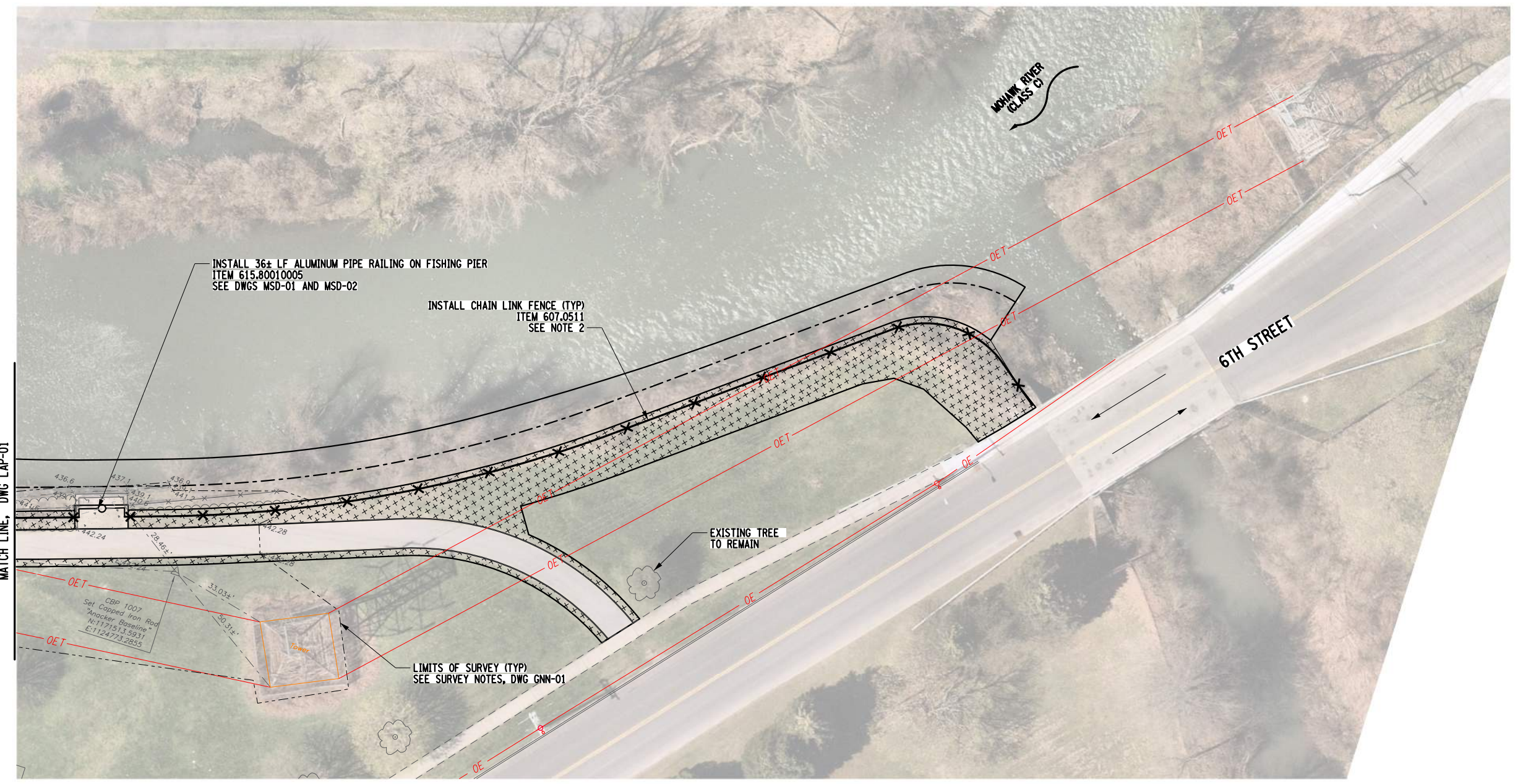


Greenman-Pedersen, Inc.
 80 Wolf Road, Suite 600
 Albany, NY 12205
 518.453.9431 GPINET.COM



FILE NAME = ...667080_cph_1ap-02.dgn
 DATE/TIME = 6/2/2026
 USER = mhacker

DESIGN SUPERVISOR C. CORNWELL
 JOB MANAGER C. CORNWELL
 DESIGN M. HACKER
 CHECK C. CORNWELL
 DRAFTING R. CLAEYS
 CHECK M. HACKER
 PROJECT MANAGER C. CORNWELL



AFFIX SEAL: GREENMAN - PEDERSEN, INC
 ON: 06/16/2026

ALTERED BY: GREENMAN - PEDERSEN, INC
 ON:



EXPIRATION: 10/31/2028

- NOTES:
1. THE AREA OF ANTICIPATED SURFACE RESTORATION IS APPROXIMATE AND WILL VARY BASED ON FIELD CONDITIONS AND CONSTRUCTION MEANS AND METHODS.
 2. THE COLOR OF THE CHAIN LINK FENCE AND GATES SHALL BE BLACK.

TURF ESTABLISHMENT LEGEND	
	FULL DEPTH PAVEMENT REMOVAL AND RESTORATION 1'-0" MIN UNCLASSIFIED EXCAVATION - ITEM 203.02 8" MIN BACKFILL EMBANKMENT IN PLACE - ITEM 203.03 4" TURF ESTABLISHMENT - PERFORMANCE - ITEM 610.1605
	ANTICIPATED SURFACE RESTORATION 4" TURF ESTABLISHMENT - PERFORMANCE - ITEM 610.1605



AS-BUILT REVISIONS
 DESCRIPTION OF ALTERATIONS:

IT IS A VIOLATION OF LAW FOR ANY PERSON, UNLESS THEY ARE ACTING UNDER THE DIRECTION OF A LICENSED PROFESSIONAL ENGINEER, ARCHITECT, LANDSCAPE ARCHITECT, OR LAND SURVEYOR, TO ALTER AN ITEM IN ANY WAY. IF AN ITEM BEARING THE STAMP OF A LICENSED PROFESSIONAL IS ALTERED, THE ALTERING ENGINEER, ARCHITECT, LANDSCAPE ARCHITECT, OR LAND SURVEYOR SHALL STAMP THE DOCUMENT AND INCLUDE THE NOTATION "ALTERED BY" FOLLOWED BY THEIR SIGNATURE, THE DATE OF SUCH ALTERATION, AND A SPECIFIC DESCRIPTION OF THE ALTERATION.

CITY OF ROME DISASTER RECOVERY - PHASE 2	PIN	BRIDGES	CULVERTS
SHARE 1 - FEMA PROJECT #667080	UTILQLVL C		
PINTI FIELD AND MOHAWK RIVER BANK STABILIZATION			
CITY OF ROME			
COUNTY: ONEIDA	REGION: 2		

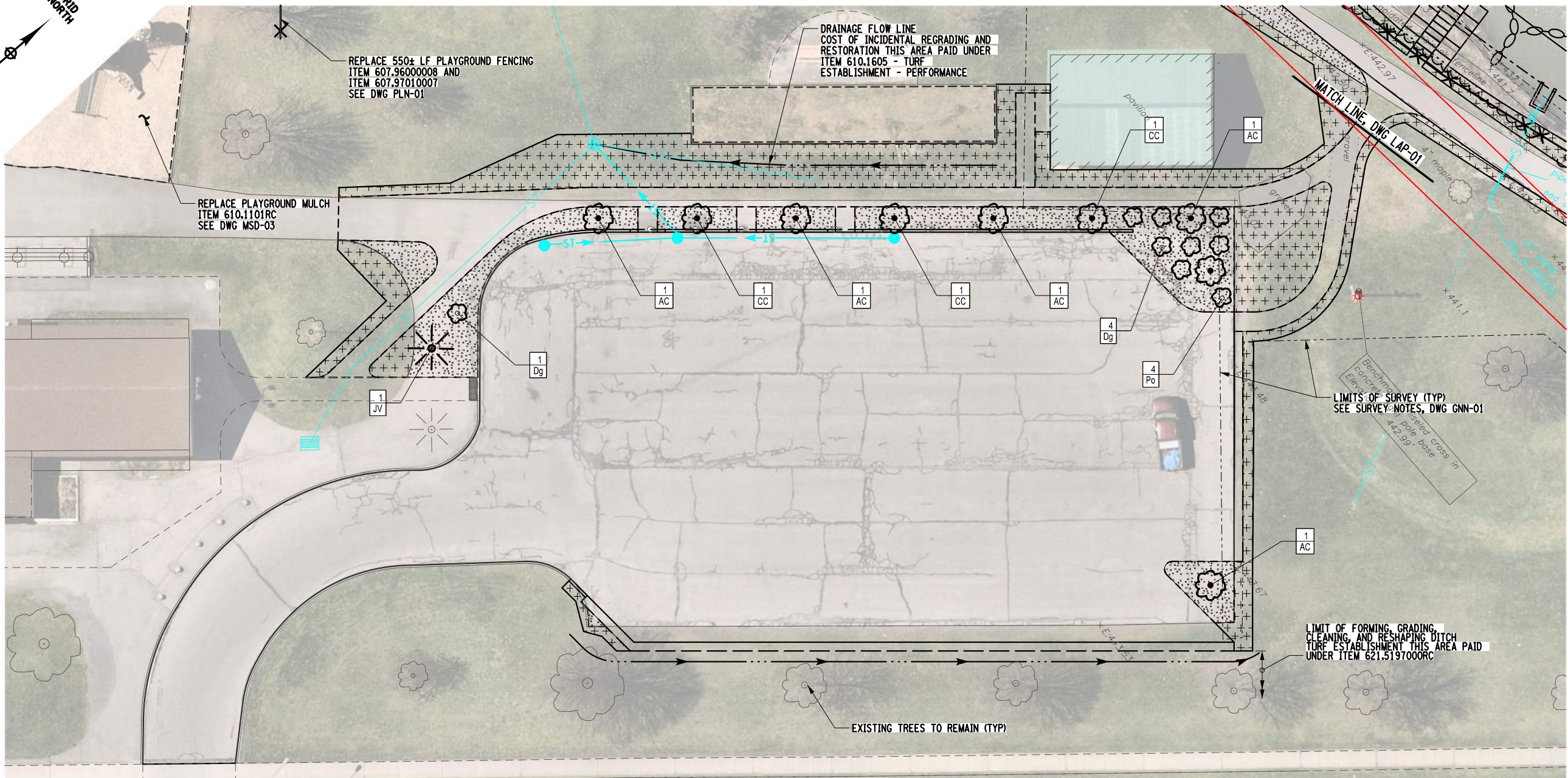
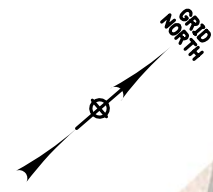
ALL DIMENSIONS IN FT UNLESS OTHERWISE NOTED

CONTRACT NUMBER
RFB 2025-017R

DRAWING NO. LAP-02
SHEET NO. 17

CITY OF ROME

GPI Greenman-Pedersen, Inc.
80 Wolf Road, Suite 600
Albany, NY 12205
518.453.9431 GPINET.COM



PLANTING SCHEDULE - PINTI FIELD PARKING LOT

QTY.	KEY	TYPE	BOTANICAL NAME	COMMON NAME	CONTAINER / SIZE	SPACING	ITEM 610.1101 (CY)	ITEM 610.1404 (CY)	ITEM 610.19 (MGAL)	ITEM 611.01:61 (EA)	ITEM 611.0321 (EA)	ITEM 611.0422 (EA)	ITEM 611.17 (EA)	ITEM 611.19010024 (EA)	ITEM 611.19030024 (EA)	ITEM 611.19040024 (EA)
5	AC	TREE	ACER CAMPESTRE	HEDGE MAPLE	#5 CONTAINER	AS SHOWN	0.6	1.9	2	5			5	5		
3	CC	TREE	CARPINUS CAROLINIANA	AMERICAN HORNBEAM	#5 CONTAINER	AS SHOWN	0.4	1.2	1	3			3	3		
1	JV	TREE	JUNIPERUS VIRGINIANA	EASTERN RED CEDAR	#5 CONTAINER	AS SHOWN	0.1	0.4	1	1	1		1		1	
5	Dg	SHRUB	DEUTZIA GRACILIS	SLENDER DEUTZIA	#3 CONTAINER	AS SHOWN	0.3	0.7	1			5	1			5
4	Po	SHRUB	PHYSOCARPUS OPULIFOLIUS	EASTERN NINEBARK	#3 CONTAINER	AS SHOWN	0.2	0.6	1			4	1			4

TURF ESTABLISHMENT LEGEND

	FULL DEPTH PAVEMENT REMOVAL AND RESTORATION 1'-0" MIN UNCLASSIFIED EXCAVATION - ITEM 203.02 8" MIN BACKFILL EMBANKMENT IN PLACE - ITEM 203.03 4" TURF ESTABLISHMENT - PERFORMANCE - ITEM 610.1605
	ANTICIPATED SURFACE RESTORATION 4" TURF ESTABLISHMENT - PERFORMANCE - ITEM 610.1605

- NOTES:**
- TREE AND SHRUB PLANTINGS SHALL BE DONE PER THE DETAILS OF NYSDOT STANDARD SHEET 611-01. MULCH SHALL BE ITEM 610.1101 AND PLANTING SOIL SHALL BE ITEM 610.1404.
 - THE AREA OF ANTICIPATED SURFACE RESTORATION IS APPROXIMATE AND WILL VARY BASED ON FIELD CONDITIONS AND CONSTRUCTION MEANS AND METHODS.



AFFIX SEAL: GREENMAN - PEDERSEN, INC
ON: **06/16/2026**

ALTERED BY: GREENMAN - PEDERSEN, INC
ON:

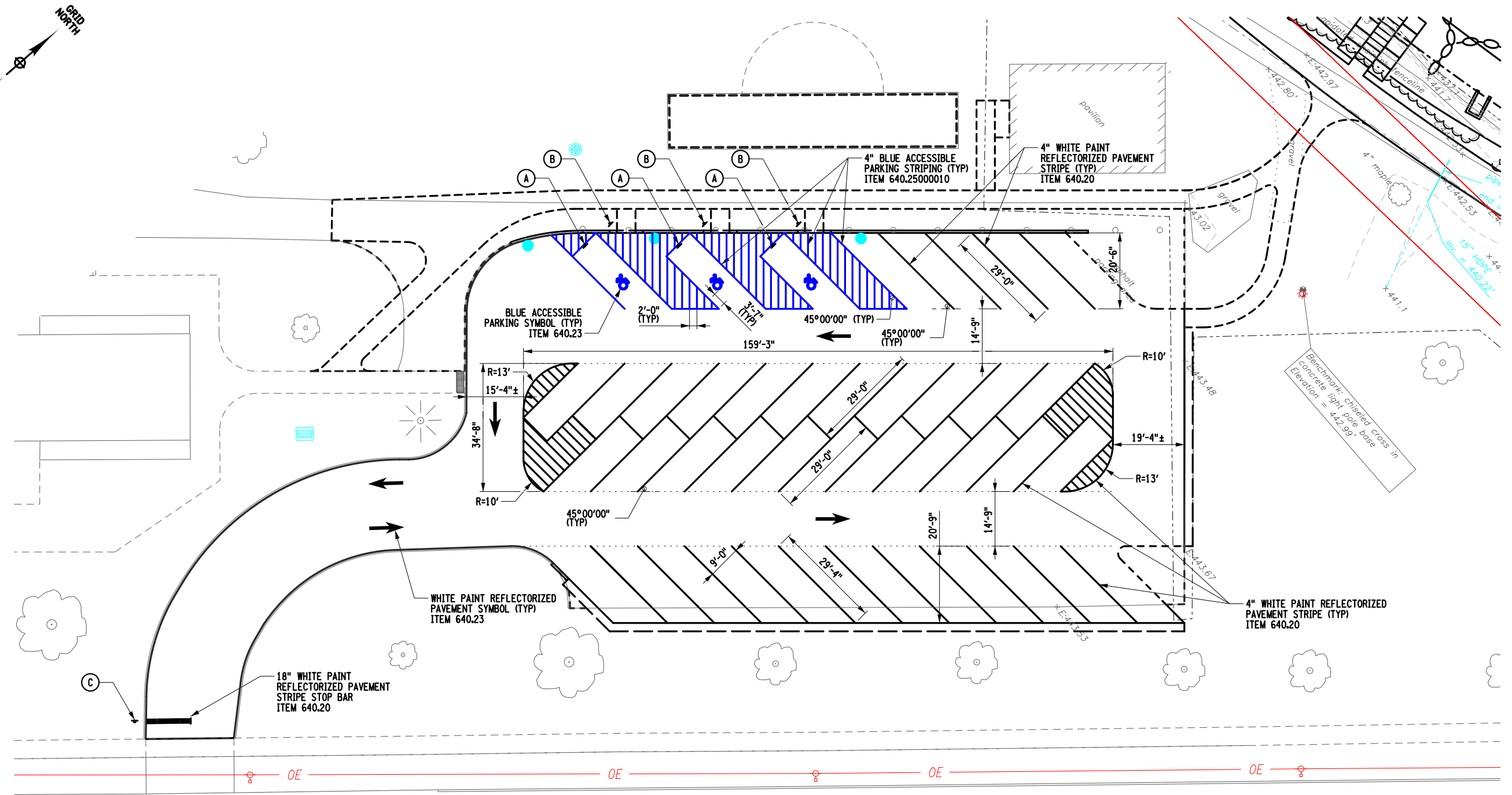
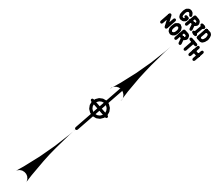


AS-BUILT REVISIONS DESCRIPTION OF ALTERATIONS:	CITY OF ROME DISASTER RECOVERY - PHASE 2 SHARE 1 - FEMA PROJECT #667080 PINTI FIELD AND MOHAWK RIVER BANK STABILIZATION CITY OF ROME COUNTY: ONEIDA REGION: 2	PIN UTILQLVL C	BRIDGES	CULVERTS	ALL DIMENSIONS IN FT UNLESS OTHERWISE NOTED	CONTRACT NUMBER RFB 2025-017R
LANDSCAPE PLANS PARKING LOT					DRAWING NO. LAP-03 SHEET NO. 18	
IT IS A VIOLATION OF LAW FOR ANY PERSON, UNLESS THEY ARE ACTING UNDER THE DIRECTION OF A LICENSED PROFESSIONAL ENGINEER, ARCHITECT, LANDSCAPE ARCHITECT, OR LAND SURVEYOR, TO ALTER AN ITEM IN ANY WAY. IF AN ITEM BEARING THE STAMP OF A LICENSED PROFESSIONAL IS ALTERED, THE ALTERING ENGINEER, ARCHITECT, LANDSCAPE ARCHITECT, OR LAND SURVEYOR SHALL STAMP THE DOCUMENT AND INCLUDE THE NOTATION "ALTERED BY" FOLLOWED BY THEIR SIGNATURE, THE DATE OF SUCH ALTERATION, AND A SPECIFIC DESCRIPTION OF THE ALTERATION.					Greenman-Pedersen, Inc. 80 Wolf Road, Suite 600 Albany, NY 12205 518.453.9431 GPINET.COM	
					CITY OF ROME	

PROJECT MANAGER: C. CORNWELL
 CHECK: M. HACKER
 DRAFTING: R. CLAEYS
 CHECK: C. CORNWELL
 DESIGN: M. HACKER
 JOB MANAGER: C. CORNWELL
 FILE NAME: \\667080_cph_1ap-03.dgn
 DATE/TIME: 6/2/2026
 USER: mhacker

FILE NAME = ...667080_cph_ssp-bl.dgn
 DATE/TIME = 6/15/2026
 USER = mhacker

DESIGN SUPERVISOR C. CORNWELL
 DESIGN M. HACKER
 DRAFTING R. CLAEYS
 CHECK M. HACKER
 PROJECT MANAGER C. CORNWELL



SIGN PACKAGE LEGEND

 A RESERVED PARKING R7-8 MOD 1.5 SF ITEM 645.5101	 B NO STOPPING ANY TIME NYP1-7 1.5 SF ITEM 645.5101	 C STOP 24" R1-1 4.0 SF ITEM 645.5102
 VAN ACCESSIBLE R7-8P 1.13 SF ITEM 645.5101	ITEM 645.81 1 EACH	ITEM 645.81 1 EACH

AS-BUILT REVISIONS
 DESCRIPTION OF ALTERATIONS:

CITY OF ROME DISASTER RECOVERY - PHASE 2	PIN
SHARE 1 - FEMA PROJECT #667080	UTILQLVL C
PINTI FIELD AND MOHAWK RIVER BANK STABILIZATION	
CITY OF ROME	
COUNTY: ONEIDA	REGION: 2

BRIDGES	CULVERTS

ALL DIMENSIONS IN FT UNLESS OTHERWISE NOTED

**SIGNING AND STRIPING PLANS
 PARKING LOT**

CONTRACT NUMBER
 RFB 2025-017R

DRAWING NO. SSP-01
 SHEET NO. 19



IT IS A VIOLATION OF LAW FOR ANY PERSON, UNLESS THEY ARE ACTING UNDER THE DIRECTION OF A LICENSED PROFESSIONAL ENGINEER, ARCHITECT, LANDSCAPE ARCHITECT, OR LAND SURVEYOR, TO ALTER AN ITEM IN ANY WAY. IF AN ITEM BEARING THE STAMP OF A LICENSED PROFESSIONAL IS ALTERED, THE ALTERING ENGINEER, ARCHITECT, LANDSCAPE ARCHITECT, OR LAND SURVEYOR SHALL STAMP THE DOCUMENT AND INCLUDE THE NOTATION "ALTERED BY" FOLLOWED BY THEIR SIGNATURE, THE DATE OF SUCH ALTERATION, AND A SPECIFIC DESCRIPTION OF THE ALTERATION.


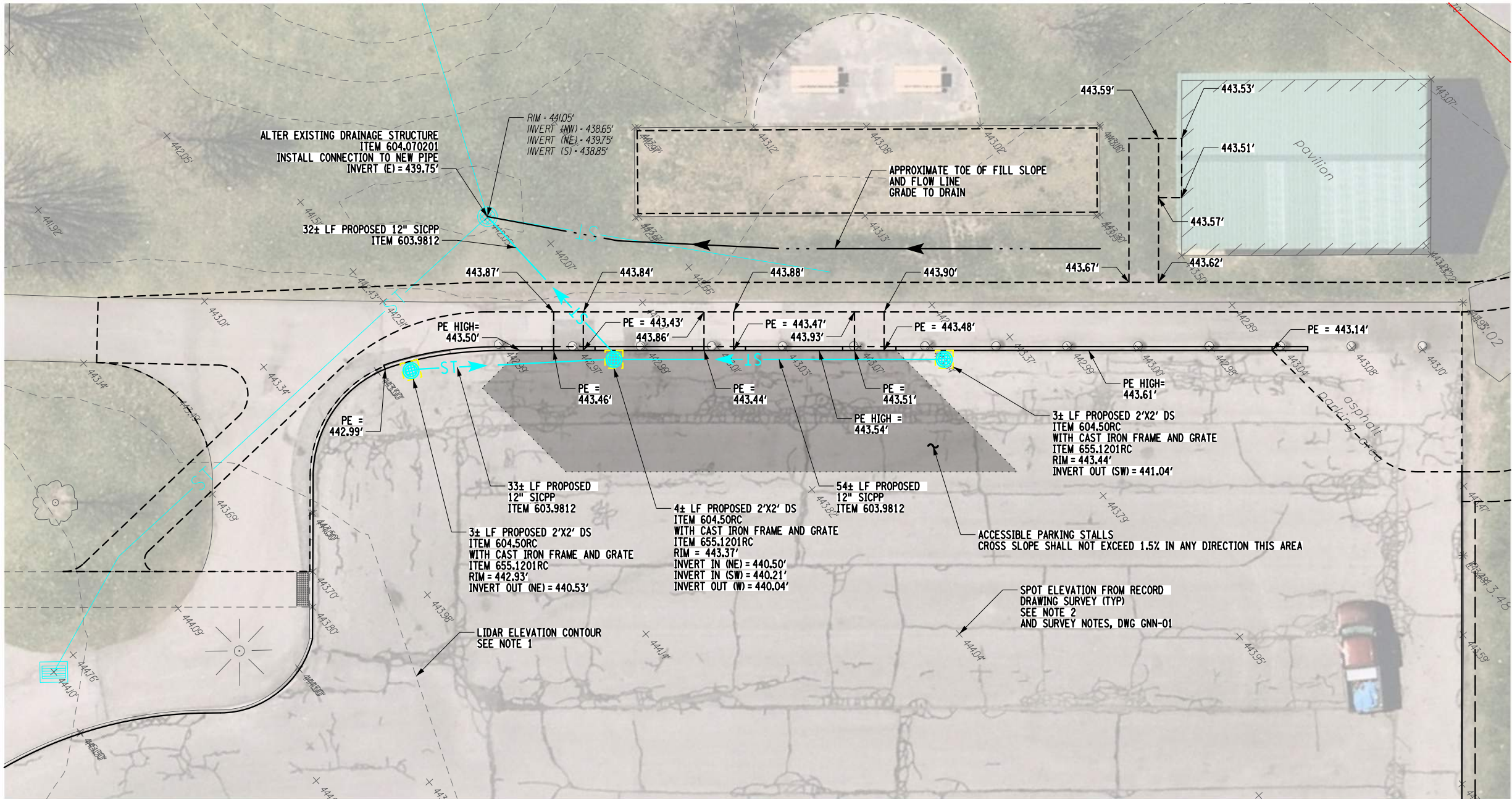


Greenman-Pedersen, Inc.
 80 Wolf Road, Suite 600
 Albany, NY 12205
 518.453.9431 GPINET.COM



CITY OF ROME





NOTES:

1. THE CONTOURS DISPLAYED THIS DWG ARE BASED ON LIDAR DATA OF AN UNKNOWN DATE.
2. ELEVATION POINTS DISPLAYED THIS DRAWING WERE OBTAINED FROM RECORD DRAWINGS GEOREFERENCED MANUALLY BASED ON PROJECT SURVEY AND AERIAL ORTHOIMAGERY. NO WARRANTY IS MADE TO THE ACCURACY OF THESE DATA.
3. EXISTING DRAINAGE STRUCTURES SHALL BE KEPT CLEAN AND FUNCTIONAL THROUGHOUT THE COURSE OF CONSTRUCTION ACTIVITIES. PROPOSED DRAINAGE STRUCTURES SHALL BE KEPT CLEAN FOLLOWING INSTALLATION AND PRIOR TO CONTRACT CLOSEOUT. THE COST OF ANY DRAINAGE STRUCTURE INLET PROTECTION THAT MAY BE REQUIRED TO ACHIEVE THIS SHALL BE INCLUDED WITHIN VARIOUS ITEMS OF THE CONTRACT.



AFFIX SEAL: GREENMAN - PEDERSEN, INC
 ON: **06/16/2026**
 ALTERED BY: GREENMAN - PEDERSEN, INC
 ON:



EXPIRATION: 10/31/2028

AS-BUILT REVISIONS DESCRIPTION OF ALTERATIONS:	CITY OF ROME DISASTER RECOVERY - PHASE 2	PIN	BRIDGES	CULVERTS	ALL DIMENSIONS IN FT UNLESS OTHERWISE NOTED	CONTRACT NUMBER RFB 2025-017R
	SHARE 1 - FEMA PROJECT #667080	UTIL/QLV C			DRAINAGE AND GRADING PLAN PARKING LOT	DRAWING NO. DRP-01 SHEET NO. 20
	PINTI FIELD AND MOHAWK RIVER BANK STABILIZATION					
	CITY OF ROME					
	COUNTY: ONEIDA	REGION: 2				

IT IS A VIOLATION OF LAW FOR ANY PERSON, UNLESS THEY ARE ACTING UNDER THE DIRECTION OF A LICENSED PROFESSIONAL ENGINEER, ARCHITECT, LANDSCAPE ARCHITECT, OR LAND SURVEYOR, TO ALTER AN ITEM IN ANY WAY. IF AN ITEM BEARING THE STAMP OF A LICENSED PROFESSIONAL IS ALTERED, THE ALTERING ENGINEER, ARCHITECT, LANDSCAPE ARCHITECT, OR LAND SURVEYOR SHALL STAMP THE DOCUMENT AND INCLUDE THE NOTATION "ALTERED BY" FOLLOWED BY THEIR SIGNATURE, THE DATE OF SUCH ALTERATION, AND A SPECIFIC DESCRIPTION OF THE ALTERATION.



Greenman-Pedersen, Inc.
 80 Wolf Road, Suite 600
 Albany, NY 12205
 518.453.9431 GPNET.COM

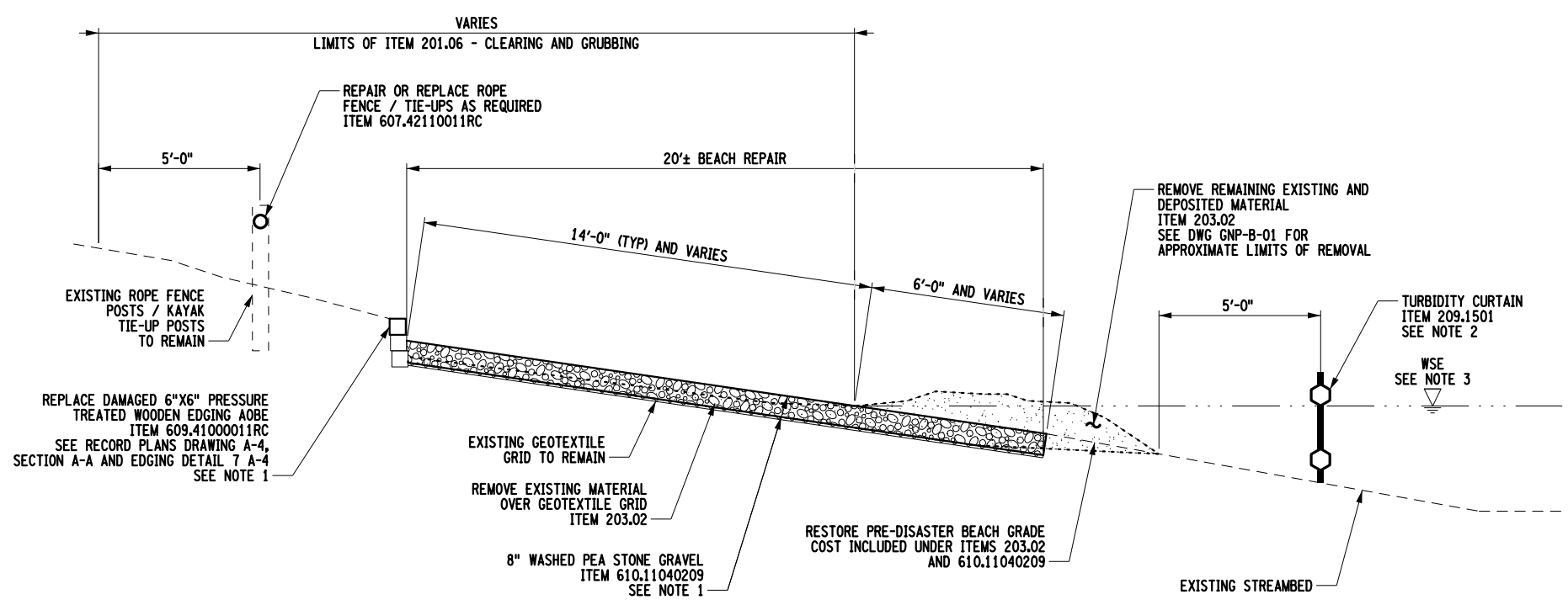


CITY OF ROME

FILE NAME = ...667080_cph_drp-01.dgn
 DATE/TIME = 6/27/2026
 USER = mhacker

DESIGN SUPERVISOR: C. CORNWELL
 DESIGN: M. HACKER
 CHECK: C. CORNWELL
 DRAFTING: R. CLAEYS
 CHECK: M. HACKER
 PROJECT MANAGER: C. CORNWELL

PROJECT MANAGER: C. CORNWELL
 CHECK: M. HACKER
 DRAFTING: M. ROMANO
 CHECK: C. CORNWELL
 DESIGN: M. HACKER
 JOB MANAGER: C. CORNWELL
 DESIGN SUPERVISOR: C. CORNWELL



BEACH RESTORATION SECTION
 NOT TO SCALE

ITEM	DESCRIPTION	UNIT	ITEM	DESCRIPTION	UNIT
201.06	CLEARING AND GRUBBING	LS			
203.02	UNCLASSIFIED EXCAVATION	CY			
209.1501	TURBIDITY CURTAIN - TEMPORARY	LF			
607.42110011RC	REPLACEMENT OF ROPE FENCING	LF			
609.41000011RC	TIMBER CURB	LF			
610.11040209	DECORATIVE STONE MULCH 1/2"-1" STONE SIZE	CY			

NOTES:	
1.	REFER TO BELLAMY HARBOR PARK RECORD PLANS BY T. REES ARCHITECTS ("RECORD PLANS") FOR ADDITIONAL DETAILS AND SPECIFICATIONS. THESE RECORD PLANS ARE INCLUDED WITHIN THIS PROJECT'S SPECIFICATIONS.
2.	THE TURBIDITY CURTAIN SHALL BE INSTALLED PRIOR TO EARTHWORK ACTIVITIES. REMOVAL OF PLANT, TREE, OR OTHER LARGE MISCELLANEOUS DEBRIS MAY BE REQUIRED PRIOR TO TURBIDITY CURTAIN INSTALLATION. SEE ADDITIONAL NOTES, DWG GNP-B-01.
3.	WATER LEVEL MAY VARY BASED ON NYS CANAL CORPORATION CANAL OPERATIONS. CONTACT JEFFREY GRITSavage, EASTERN REGION WATER MANAGEMENT ENGINEER AT JEFFREYGRITSavage@CANALS.NY.GOV

AFFIX SEAL: GREENMAN - PEDERSEN, INC
 ON: **06/16/2026**

ALTERED BY: GREENMAN - PEDERSEN, INC
 ON:



EXPIRATION: 10/31/2028

AS-BUILT REVISIONS DESCRIPTION OF ALTERATIONS:	CITY OF ROME DISASTER RECOVERY - PHASE 2	PIN	BRIDGES	CULVERTS	ALL DIMENSIONS IN FT UNLESS OTHERWISE NOTED	CONTRACT NUMBER RFB 2025-017R
	SHARE 2 - FEMA PROJECT *667077	UTILQLVL D			TYPICAL SECTIONS BELLAMY HARBOR PARK	DRAWING NO. TYP-B-01 SHEET NO. 21
	BELLAMY HARBOR PARK BEACH RESTORATION					
	CITY OF ROME					

COUNTY: ONEIDA REGION: 2

IT IS A VIOLATION OF LAW FOR ANY PERSON, UNLESS THEY ARE ACTING UNDER THE DIRECTION OF A LICENSED PROFESSIONAL ENGINEER, ARCHITECT, LANDSCAPE ARCHITECT, OR LAND SURVEYOR, TO ALTER AN ITEM IN ANY WAY. IF AN ITEM BEARING THE STAMP OF A LICENSED PROFESSIONAL IS ALTERED, THE ALTERING ENGINEER, ARCHITECT, LANDSCAPE ARCHITECT, OR LAND SURVEYOR SHALL STAMP THE DOCUMENT AND INCLUDE THE NOTATION "ALTERED BY" FOLLOWED BY THEIR SIGNATURE, THE DATE OF SUCH ALTERATION, AND A SPECIFIC DESCRIPTION OF THE ALTERATION.



Greenman-Pedersen, Inc.
 80 Wolf Road, Suite 300
 Albany, NY 12205
 518.453.9431 GPINET.COM



CITY OF ROME


FILE NAME = ...667077_cph_typ-bl.dgn
 DATE/TIME = 6/15/2026
 USER = mhacker

FILE NAME = ...667077_cph_msd-01.dgn
 DATE/TIME = 6/15/2026
 USER = mhacker


DESIGN SUPERVISOR C. CORNWELL
 JOB MANAGER C. CORNWELL
 DESIGN M. HACKER
 CHECK C. CORNWELL
 DRAFTING M. ROMANO
 CHECK M. HACKER
 PROJECT MANAGER C. CORNWELL



PRE-DISASTER CONDITIONS
 NOT TO SCALE



POST-DISASTER CONDITIONS
 APRIL 2022
 NOT TO SCALE

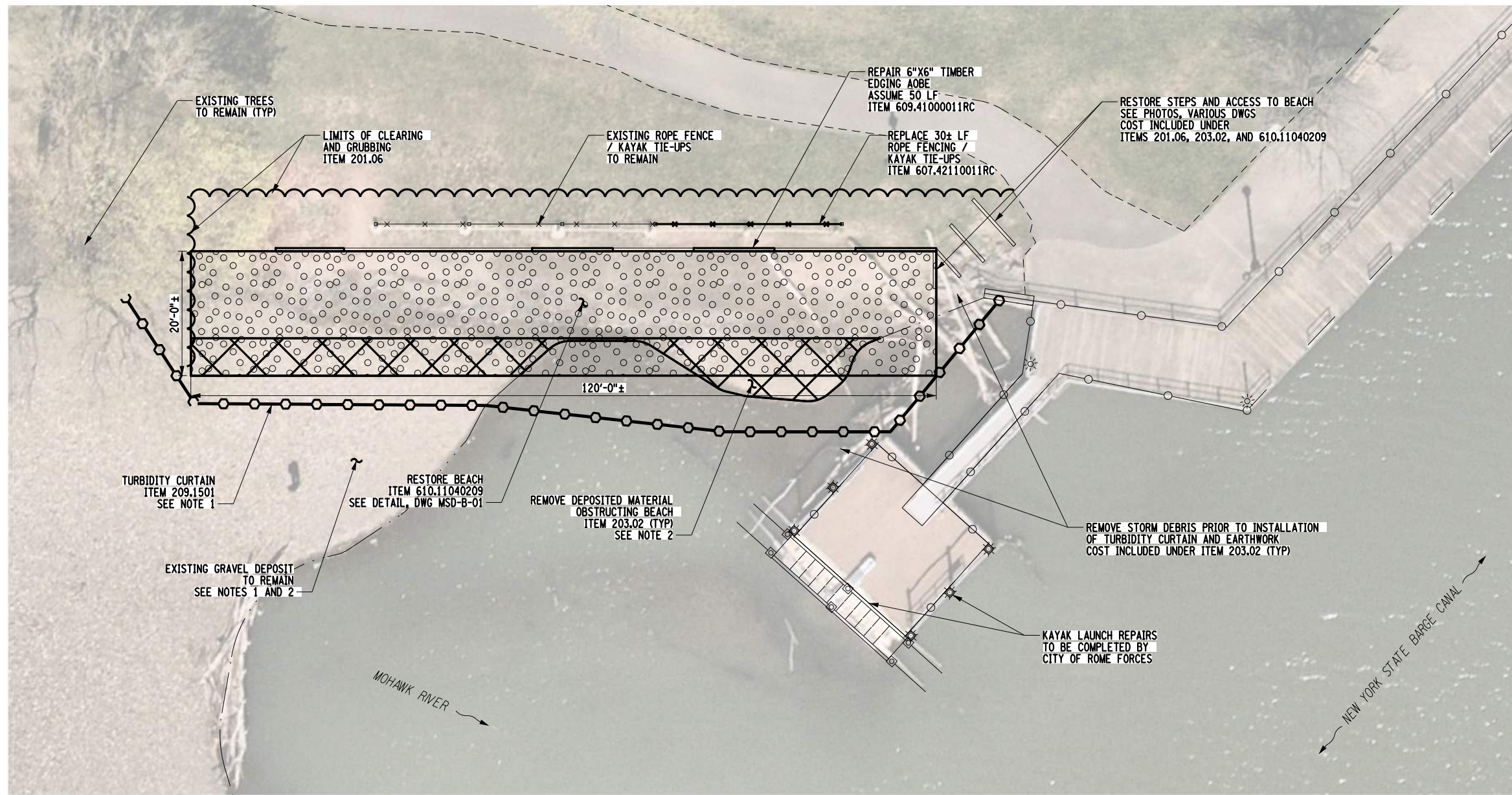
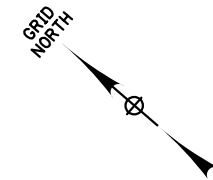


POST-DISASTER CONDITIONS
 AUGUST 2024
 NOT TO SCALE

AFFIX SEAL: GREENMAN - PEDERSEN, INC
 ON: 06/16/2026
 ALTERED BY: GREENMAN - PEDERSEN, INC
 ON:



AS-BUILT REVISIONS DESCRIPTION OF ALTERATIONS:	CITY OF ROME DISASTER RECOVERY - PHASE 2	PIN	BRIDGES	CULVERTS	ALL DIMENSIONS IN ft UNLESS OTHERWISE NOTED	CONTRACT NUMBER RFB 2025-017R
	SHARE 2 - FEMA PROJECT #667077	UTILQLVL D				MISCELLANEOUS DETAILS BELLAMY HARBOR PARK
	BELLAMY HARBOR PARK BEACH RESTORATION				Greenman-Pedersen, Inc. 80 Wolf Road, Suite 300 Albany, NY 12205 518.453.9431 GPINET.COM	CITY OF ROME
	CITY OF ROME					
	COUNTY: ONEIDA REGION: 2					
IT IS A VIOLATION OF LAW FOR ANY PERSON, UNLESS THEY ARE ACTING UNDER THE DIRECTION OF A LICENSED PROFESSIONAL ENGINEER, ARCHITECT, LANDSCAPE ARCHITECT, OR LAND SURVEYOR, TO ALTER AN ITEM IN ANY WAY. IF AN ITEM BEARING THE STAMP OF A LICENSED PROFESSIONAL IS ALTERED, THE ALTERING ENGINEER, ARCHITECT, LANDSCAPE ARCHITECT, OR LAND SURVEYOR SHALL STAMP THE DOCUMENT AND INCLUDE THE NOTATION "ALTERED BY" FOLLOWED BY THEIR SIGNATURE, THE DATE OF SUCH ALTERATION, AND A SPECIFIC DESCRIPTION OF THE ALTERATION.						



NOTES:

1. TURBIDITY CURTAIN, ITEM 209.1501, SHALL BE INSTALLED PRIOR TO THE REMOVAL OF SEDIMENT OR GRANULAR DEBRIS FROM THE BEACH. DUE TO CHANGING SHORELINE FROM TO SEDIMENT TRANSPORT AND EROSION, THE EXACT LIMITS ARE UNKNOWN. IF EXCAVATION IS REQUIRED TO RESTORE THE BEACH IN AN AREA WHERE STORM-DEPOSITED MATERIAL IS NOT AUTHORIZED BY FEMA (BEYOND THE LIMITS SHOWN), SILT FENCE MEETING THE SPECIFICATIONS OF ITEM 209.13, OR 12" BIO-FIBER ROLLS MEETING THE SPECIFICATIONS OF ITEM 209.20120009, MUST BE USED ON THE SANDBAR AND PROVIDE CONTINUOUS PROTECTION FROM SEDIMENTATION WITH THE TURBIDITY CURTAIN. ALL LINEAR EROSION AND SEDIMENT CONTROL PRODUCTS USED SHALL BE PAID FOR UNDER ITEM 209.1501.
2. LIMITS OF STORM-DEPOSITED MATERIAL EXCAVATION AND REMOVAL SHALL BE RESTRICTED TO THE HATCHED AREA, COMPRISING THE LIMITS OF EXISTING GEOGRID AND THE DEPOSIT CLOSEST TO THE DOCK. THE SHOWN LIMITS OF THE DEPOSIT NEAREST THE DOCK ARE APPROXIMATE. ADDITIONAL REMOVAL NOT INCIDENTAL TO THE SATISFACTORY COMPLETION OF WORK SHOWN IS PROHIBITED.



AFFIX SEAL: GREENMAN - PEDERSEN, INC
 ON: **06/16/2026**
 ALTERED BY: GREENMAN - PEDERSEN, INC
 ON:



AS-BUILT REVISIONS DESCRIPTION OF ALTERATIONS:	CITY OF ROME DISASTER RECOVERY - PHASE 2	PIN	BRIDGES	CULVERTS	ALL DIMENSIONS IN FT UNLESS OTHERWISE NOTED	CONTRACT NUMBER RFB 2025-017R
	SHARE 2 - FEMA PROJECT #667077	UTILQLVL D			GENERAL PLANS BELLAMY HARBOR PARK	DRAWING NO. GNP-B-01 SHEET NO. 23
	BELLAMY HARBOR PARK BEACH RESTORATION					CITY OF ROME
	CITY OF ROME					

CITY OF ROME	REGION: 2
--------------	-----------

IT IS A VIOLATION OF LAW FOR ANY PERSON, UNLESS THEY ARE ACTING UNDER THE DIRECTION OF A LICENSED PROFESSIONAL ENGINEER, ARCHITECT, LANDSCAPE ARCHITECT, OR LAND SURVEYOR, TO ALTER AN ITEM IN ANY WAY. IF AN ITEM BEARING THE STAMP OF A LICENSED PROFESSIONAL IS ALTERED, THE ALTERING ENGINEER, ARCHITECT, LANDSCAPE ARCHITECT, OR LAND SURVEYOR SHALL STAMP THE DOCUMENT AND INCLUDE THE NOTATION "ALTERED BY" FOLLOWED BY THEIR SIGNATURE, THE DATE OF SUCH ALTERATION, AND A SPECIFIC DESCRIPTION OF THE ALTERATION.



Greenman-Pedersen, Inc.
 80 Wolf Road, Suite 300
 Albany, NY 12205
 518.453.9431 GPINET.COM



CITY OF ROME

PROJECT MANAGER: C. CORNWELL
 CHECK: M. HACKER
 DRAFTING: M. ROMANO
 CHECK: C. CORNWELL
 DESIGN: M. HACKER
 JOB MANAGER: C. CORNWELL
 DESIGN SUPERVISOR: C. CORNWELL
 FILE NAME = ...667077_cph_gnp-01.dgn
 DATE/TIME = 6/15/2026
 USER = mhacker